UNITED STATES DEPARTMENT OF AGRICULTURE
FOREST SERVICE REGION FIVE
LAKE TAHOE BASIN MANAGEMENT UNIT
EIP PROJECT NO. 01.01.01.0177

MARLETTE CREEK RESTORATION AND SR28 CROSSING IMPROVEMENT PROJECT

SHEET LIST TABLE

NO.	SHEET	TITLE
1	i	TITLE SHEET
2	ii	NOTES, ABBREVIATIONS, AND NLA
3	iii	CONSTRUCTION STAGING AND CLEARING
4	C1	DEWATERING AND ACCESS 1
5	C2	DEWATERING AND ACCESS 2
6	C3	SOUTH FORK 1 – PLAN AND PROFILE
7	C4	SOUTH FORK 2 – PLAN AND PROFILE
8	C5	SOUTH FORK 3 – PLAN AND PROFILE
9	C6	SOUTH FORK 4 – PLAN AND PROFILE
10	C7	SOUTH FORK 5 – CROSS-SECTIONS
11	C8	SOUTH FORK 6 – PLAN AND PROFILE
12	C9	MAIN FORK 1 – PLAN AND PROFILE
13	C10	MAIN FORK 2 – CROSS-SECTIONS
14	C11	MAIN FORK 3 – PLAN, PROFILE, & CROSS-SECTIONS
15	C12	SOUTH FORK FORD CROSSING
16	D1	DETAILS 1
17	D2	DETAILS 2
18	D3	DETAILS 3
19	D4	DETAILS 4
20	D5	DETAILS 5
21	D6	DETAILS 6
22	D7	DETAILS 7
23	D8	DETAILS 8
24	D9	DETAILS 9
25	L1	LANDSCAPING & REVEGETATION PLAN 1

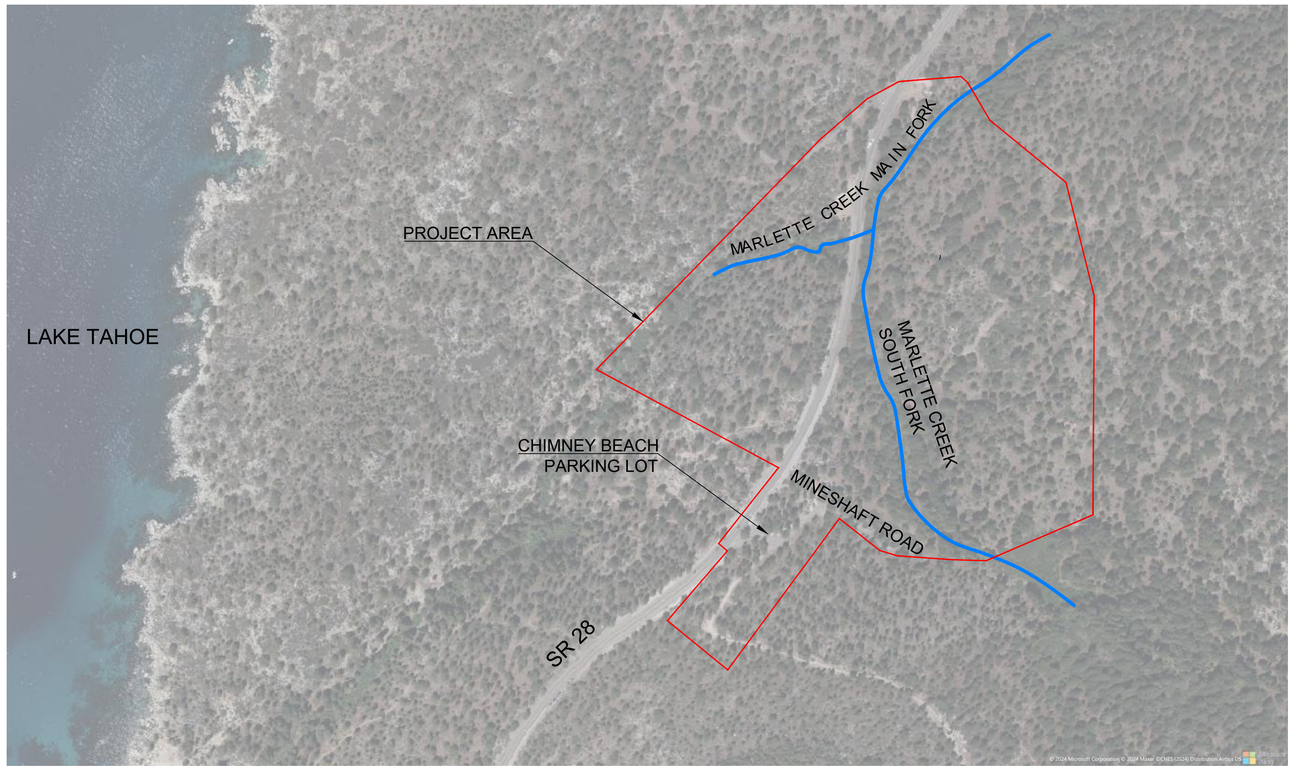

PROJECT LOCATION MAP

SCALE: 1"=250'

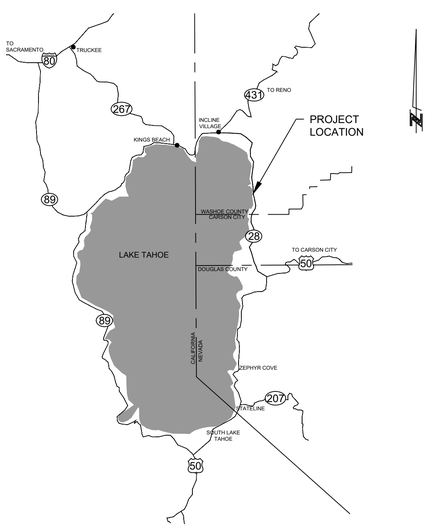

VICINITY MAP

FOREST SERVICE ROAD 1201
WASHOE COUNTY, NEVADA

Nevada Tahoe Conservation District

TITLE SHEET
MARLETTE CREEK RESTORATION PROJECT

PROFESSIONAL ENGINEER – STATE OF NEVADA
MEGHAN C. KELLY
Exp: 6/30/25
CIVIL
4/8/2025
No. 20851

BID SET

DESIGNED/DRAWN	EK
CHECKED	MK
DATE	4/2025
SCALE	AS SHOWN
PROJECT	MARLETTE CREEK RESTORATION
SHEET	1 OF 25

811 Know what's below. Call before you dig.

File Path: c:\Users\ekerl.desktop-gnu4d7h\nevada tahoe conservation district\nevada tahoe conservation district - documents\Projects\Marlette\CAD\Sheets\Sheets i-iii.dwg 4/8/2025 2:26 PM

GENERAL NOTES

1. ALL IMPROVEMENTS SHALL BE ACCOMPLISHED UNDER THE APPROVAL, INSPECTION, AND TO THE SATISFACTION OF NEVADA TAHOE CONSERVATION DISTRICT (NTCD), THE UNITED STATES FOREST SERVICE (USFS) LAKE TAHOE BASIN MANAGEMENT UNIT (LTBMU), AND NEVADA DEPARTMENT OF TRANSPORTATION (NDOT). IMPROVEMENT CONSTRUCTION SHALL COMPLY WITH THESE PLANS, THE TECHNICAL PROVISIONS, AND THE 2024 FEDERAL PROJECTS FOR THE CONSTRUCTION OF ROADS AND BRIDGES ("STANDARD SPECIFICATIONS") AND NDOT 2024 STANDARD SPECIFICATIONS FOR ROAD AND BRIDGE CONSTRUCTION. THE CONTRACTOR IS OBLIGATED TO BE FAMILIAR WITH APPLICABLE SECTIONS OF THE STANDARD SPECIFICATIONS NOT DISCUSSED IN THE GENERAL NOTES. THE CONTRACT SPECIAL TECHNICAL PROVISIONS SHALL SUPERSEDE THOSE OF THE STANDARD SPECIFICATIONS WHERE DISCREPANCIES OCCUR.

2. CONTRACTOR SHALL MAINTAIN A SET OF PLANS ON SITE SHOWING "AS CONSTRUCTED" CHANGES. UPON COMPLETION, CONTRACTOR SHALL SUPPLY USFS AND NTCD A SET OF "AS BUILT" PLANS.

3. MOBILIZATION AREAS ARE TO BE SECURED BY THE CONTRACTOR AND APPROVED BY TRPAIF OUTSIDE SHOWN PROJECT BOUNDARY. THE CONTRACTOR SHALL BE RESPONSIBLE FOR MAINTENANCE OF MOBILIZATION SITES, INCLUDING PLACEMENT AND MAINTENANCE OF BMPS.

4. PRIOR TO STARTING WORK, THE CONTRACTOR SHALL INSTALL TEMPORARY BMP MEASURES AT LOCATIONS WHERE NEEDED TO CONTROL EROSION AND WATER POLLUTION DURING THE CONSTRUCTION OF THE PROJECT. THE BMP MEASURES SHALL REMAIN IN PLACE AND SHALL BE MAINTAINED IN A FUNCTIONAL CONDITION FOR THE DURATION OF THE CONSTRUCTION. SILT FENCE IS REQUIRED AT ALL CROSS DRAIN OUTLETS. SILT FENCE OR FIBER ROLLS WILL BE REQUIRED AT OTHER LOCATIONS AS SHOWN ON THE DRAWINGS OR STAKED IN THE FIELD BY THE ENGINEER. ALL EROSION CONTROL MEASURES SHALL MEET OR EXCEED TRPA REQUIREMENTS.

5. ALL EXISTING VEGETATION SHALL BE PRESERVED UNLESS SPECIFICALLY IDENTIFIED BY THE ENGINEER FOR REMOVAL. BMP'S TO PROTECT VEGETATION SHALL BE INSTALLED BY THE CONTRACTOR IF REQUIRED BY TRPA. CONTRACTOR TO REVEGETATE ANY AREAS OUTSIDE THE DISTURBED AREA SHOWN ON THE PLANS WITH PLANTS APPROVED BY TRPA AT THEIR OWN EXPENSE.

6. NTCD WILL PROVIDE ONE SET OF CONSTRUCTION STAKES AS PART OF THE CONTRACT. ADDITIONAL CONSTRUCTION STAKES WILL BE PROVIDED AT THE CONTRACTOR'S EXPENSE. LIMITS FOR ALL ITEMS OF WORK SHALL BE STAKED IN THE FIELD BY THE ENGINEER. THESE LIMITS AND THE RESULTING TREATMENT LENGTH/AREAS MAY VARY FROM THOSE SHOWN ON THE DRAWINGS. PAYMENT FOR ITEMS OF WORK WILL BE MADE FOR THE AMOUNT AUTHORIZED BY THESE FIELD STAKED LIMITS AND THE SPECIAL TECHNICAL PROVISIONS.

7. UTILITY LOCATIONS SHOWN ON THE DRAWINGS ARE APPROXIMATE. WHERE EXCAVATION IS NECESSARY, THE CONTRACTOR SHALL CONTACT UNDERGROUND SERVICE ALERT (USA) AND ALL AFFECTED UTILITY COMPANIES TO LOCATE ALL BURIED UTILITIES AT LEAST 48 HOURS PRIOR TO EXCAVATION. THE CONTRACTOR SHALL COORDINATE WITH UTILITY COMPANIES FOR RELOCATION OF UTILITIES AS REQUIRED BY THE WORK. WHENEVER CONNECTIONS TO OR CLEARANCE FROM ANY UTILITY IS REQUIRED, THE CONTRACTOR SHALL POTHOLE TO VERIFY THE LOCATION, SIZE AND MATERIAL OF THE UTILITY PRIOR TO CONSTRUCTION.

8. THE COST OF REMOVAL AND/OR REPLACEMENT OF ANY DEFECTIVE WORK OR MATERIAL IS THE RESPONSIBILITY OF THE CONTRACTOR. THE COST OF RETESTING AND/OR INSPECTING OF REPLACED WORK AND MATERIAL IS ALSO THE RESPONSIBILITY OF THE CONTRACTOR. SUCH COSTS WILL BE DEDUCTED FROM ANY MONEYS DUE OR WHICH MAY BECOME DUE TO THE CONTRACTOR.

9. STANDARD WORK DAYS SHALL BE MONDAY THROUGH FRIDAY. SATURDAY AND SUNDAY MAY BE WORKED ON OCCASION ONLY TO MAKE UP FOR WEATHER DELAYS OR OTHER SCHEDULE DELAYS.

10. NOISE SHALL BE REDUCED BY THE MANDATORY USE OF MUFFLERS ON ALL CONSTRUCTION VEHICLES AND EQUIPMENT. NOISE GENERATING ACTIVITIES WILL BE LIMITED TO THE HOURS OF 8:00 AM TO 6:30 PM.

11. THE CONTRACTOR SHALL PROVIDE A WATER TRUCK TO WATER AREAS AS NECESSARY TO CONTROL DUST. THE CONTRACTOR WILL PROVIDE SWEEPING AT THE END OF EACH DAY.

12. ALL TREES AND NATURAL VEGETATION TO REMAIN ON THE SITE SHALL BE PROTECTED PER TRPA.

13. SOIL AND CONSTRUCTION MATERIAL SHALL NOT BE TRACKED OFF THE CONSTRUCTION SITE. GRADING OPERATIONS SHALL CEASE IN THE EVENT THAT A DANGER OF VIOLATING THIS CONDITION EXISTS.

14. DURING CONSTRUCTION ENVIRONMENTAL PROTECTION DEVICES, SUCH AS EROSION CONTROL, DUST CONTROL, AND VEGETATION PROTECTION DEVICES SHALL BE MAINTAINED AT ALL TIMES.

15. LOOSE SOIL MOUNDS OR SURFACES SHALL BE PROTECTED FROM WIND OR WATER EROSION BY BEING APPROPRIATELY COVERED WHEN CONSTRUCTION IS NOT IN ACTIVE PROGRESS OR WHEN REQUIRED BY TRPA.

16. EXCAVATED MATERIAL SHALL BE STORED UPGRADIENT FROM THE EXCAVATED AREA WHENEVER POSSIBLE. NO MATERIAL SHALL BE STORED IN ANY STREAM ENVIRONMENT ZONE (SEZ) OR WET AREA.

17. ONLY EQUIPMENT OF A SIZE AND TYPE THAT WILL DO THE LEAST AMOUNT OF DAMAGE, UNDER PREVAILING SITE CONDITIONS, AND CONSIDERING THE NATURE OF THE WORK TO BE PERFORMED, WILL BE USED.

18. NO WASHING OF VEHICLES OR HEAVY EQUIPMENT, INCLUDING CEMENT MIXERS, SHALL BE PERMITTED ANYWHERE ON THE SUBJECT PROPERTY UNLESS AUTHORIZED BY TRPA IN WRITING.

19. ALL CONSTRUCTION SHALL BE WINTERIZED BY OCTOBER 15 TO REDUCE THE WATER QUALITY IMPACTS ASSOCIATED WITH WINTER WEATHER.

20. THE CONTRACTOR AND/OR THEIR AUTHORIZED AGENTS SHALL EACH DAY REMOVE ALL SEDIMENT, MUD, CONSTRUCTION DEBRIS, OR OTHER POTENTIAL POLLUTANTS THAT MAY HAVE BEEN DISCHARGED TO, OR ACCUMULATE ON, PAVED ROADS, PARKING AREAS, AND ASSOCIATED SHOULDERS AS A RESULT OF CONSTRUCTION ACTIVITIES ASSOCIATED WITH THIS SITE DEVELOPMENT OR CONSTRUCTION PROJECT.

21. ADDITIONAL CONSTRUCTION SITE DISCHARGE BEST MANAGEMENT PRACTICES MAY BE REQUIRED OF THE OWNER AND HIS OR HER AGENTS DUE TO UNFORESEEN EROSION PROBLEMS OR IF THE SUBMITTED PLAN DOES NOT MEET THE PERFORMANCE STANDARDS SPECIFIED LAHONTAN REGIONAL WATER QUALITY CONTROL BOARD:

22. TEMPORARY OR PERMANENT STABILIZATION PRACTICES WILL BE INSTALLED ON DISTURBED AREAS AS SOON AS PRACTICABLE AND NO LONGER THEN 24 HOURS AFTER THE CONSTRUCTION ACTIVITY IN THAT PORTION OF THE SITE HAS BEEN TEMPORARILY OR PERMANENTLY CEASED.

23. AT A MINIMUM, THE CONTRACTOR OR HIS AGENT SHALL INSPECT ALL DISTURBED AREAS, AREAS USED FOR STORAGE OF MATERIALS AND EQUIPMENT THAT ARE EXPOSED TO PRECIPITATION, VEHICLE ENTRANCE AND EXIT LOCATIONS, AND ALL BMP'S WEEKLY, PRIOR TO A FORECASTED RAIN EVENT AND WITHIN 24 HOURS AFTER ANY ACTUAL RAIN EVENT. SOME EXCEPTIONS TO WEEKLY INSPECTIONS MAY APPLY, SUCH AS FROZEN GROUND CONDITIONS OF SUSPENSION OF LAND DISTURBANCE ACTIVITIES. REFER TO THE SWPPP.

24. TRAFFIC CONTROL AND LANE CLOSURES WILL BE PER NDOT ENCROACHMENT PERMIT AND MUTCD STANDARDS.

ABBREVIATIONS

NOT ALL ABBREVIATIONS LISTED ARE USED IN THESE PLANS

A.B.	AGGREGATE BASE
AC.	ACRE
A.C.	ASPHALT CONCRETE
@	AT
APPROX.	APPROXIMATE
AVG.	AVERAGE
AWWA	AMERICAN WATER WORKS ASSOCIATION
BC	BEGIN CURVE
C&G	CURB AND GUTTER
CATV	CABLE TELEVISION
C.B.	CATCH BASIN
CL	CENTERLINE
CLR.	CLEAR
CO.	CLEAN OUT
CONST.	CONSTRUCT
CF	CUBIC FEET
CMP	CORRIGATED METAL PIPE
CY	CUBIC YARD
D.G.	DECOMPOSED GRANITE
DEG	DEGREE(S)
DI	DROP INLET
DIA.	DIAMETER
DR	DIMENSION RATIO
DWG	DRAWING
DW, DWY	DRIVEWAY
EA.	EACH
EASE.	EASEMENT
EG	EXISTING GRADE
ELEC	ELECTRIC
EP	EDGE OF PAVEMENT
ELEV.	ELEVATION
EC	END CURVE
EX.	EXISTING
FG	FINISH GRADE
FH	FIRE HYDRANT
FCA	FLANGE COUPLER ADAPTER
FES	FLARED END SECTION (METAL)
FL	FLOWLINE
FLG	FLANGED
FP	FLOODPLAIN
FT.	FOOT, FEET
FTG	FOOTING
FV	FLUSH VALVE
°	DEGREE
G	GAS
GV	GATE VALVE
GB	GRADE BREAK
HDPE	HIGH DENSITY POLYETHYLENE
HDPE-NP	NON-PERFORATED HIGH DENSITY POLYETHYLENE
HDPE-P	PERFORATED HIGH DENSITY POLYETHYLENE
HP	HIGH POINT
HOR., HORIZ.	HORIZONTAL
IN.	INCH
IE	INVERT ELEVATION
IRR.	IRRIGATION
L	LEFT
LEN.	LENGTH
LF	LINEAR FEET
LID	LOW IMPACT DEVELOPMENT
LP	LOW POINT
LS	LUMP SUM
MF	MAIN FORK
MH	MANHOLE
MAX.	MAXIMUM
MDD	MAXIMUM DRY DENSITY
MJ	MECHANICAL JOINT
MI.	MILE
MIN.	MINIMUM
MISC.	MISCELLANEOUS
N	NORTH
N.I.C.	NOT IN CONTRACT
NTCD	NEVADA TAHOE CONSERVATION DISTRICT
N.T.S.	NOT TO SCALE
NO.	NUMBER
OC	ON CENTER
OG	ORIGINAL GRADE
OH(E/T)	OVERHEAD ELECTRIC OR TELEPHONE LINES
±	PLUS OR MINUS
P	PIPE
PT.	POINT
PCC	POINT OF COMPOUND CURVE, PORTLAND CEMENT
PC	POINT OF CURVATURE
PI	POINT OF INFLECTION
PIP	PROTECT IN PLACE
PVC	POLYVINYL CHLORIDE
PVMT	PAVEMENT
POC	POINT ON CURVE
POS	POSITIVE
PRC	POINT OF REVERSE CURVE
PSI	POUNDS PER SQUARE INCH
PL	PROPERTY LINE
PO	PUSH ON
PUE	PUBLIC UTILITY EASEMENT
R	RADIUS
RCP	REINFORCED CONCRETE PIPE
REVEG	REVEGATATION
RLC	ROCK LINED CHANNEL
RT,R	RIGHT
RWQCB	REGIONAL WATER QUALITY CONTROL BOARD
R/W, ROW	RIGHT-OF-WAY
SS	SANITARY SEWER, STAINLESS STEEL
SSCO.	SANITARY SEWER CLEAN OUT
SSMH	SANITARY SEWER MANHOLE
S	SLOPE
S	SOUTH
SF	SQUARE FOOT/FEET, SOUTH FORK
SHT	SHEET
SN	SNAG
STD	STANDARD
SDR	STANDARD DIMENSION RATIO
SSPWC	STANDARD SPECIFICATIONS FOR PUBLIC WORKS
STA	STATION
SD	STORM DRAIN
SDMH	STORM DRAIN MANHOLE
TBC	TOP BACK OF CURB
TOC	TOP OF CURB
TRPA	TAHOE REGIONAL PLANNING AGENCY
TW	TOP OF WALL
TYP	TYPICAL
UGE	UNDERGROUND ELECTRIC LINES
UGT	UNDERGROUND TELEPHONE LINES
USFS	UNITED STATES FOREST SERVICE
VC	VERTICAL CURVE
VG	VALLEY GUTTER
VPC	VERTICAL POINT OF CURVATURE
VPI	VERTICAL POINT OF INFLECTION
VPT	VERTICAL POINT OF TANGENT
W	WATER
WL	WATERLINE
W	WEST
W/	WITH
WM	WATER METER

UTILITIES

CABLE TELEVISION	CHARTER COMMUNICATIONS, (775) 588-1077
NATURAL GAS	SOUTHWEST GAS, (877) 860-6022
ELECTRIC	NV ENERGY, (775) 834-4444
STORM DRAIN	NEVADA DEPARTMENT OF TRANSPORTATION (775) 888-7771
SEWER AND WATER	INCLINE VILLAGE GENERAL IMPROVEMENT DISTRICT, (775) 832-1203
PHONE	ATT, (800) 288-2020
USA DIGS	(800) 642-2444 OR 811

HORIZONTAL AND VERTICAL PROJECTION

VERTICAL CONTROL IS ASSUMED; HORIZONTAL CONTROL IS NEVADA STATE PLANE, NAD 83, ZONE WEST (U.S. FEET)

LEGEND

NOTE: LEGENDS PROVIDED ON INDIVIDUAL PLAN SHEETS OVERRIDES THIS LEGEND

EXISTING	PROPOSED
MAJOR CONTOUR	MAJOR CONTOUR
MINOR CONTOUR	MINOR CONTOUR
6695 EXISTING MAJOR CONTOUR LABEL	6694 MAJOR CONTOUR LABEL
5+00 EXISTING ALIGNMENT	5+00 CENTERLINE ALIGNMENT
EXISTING GRADE (SECTION VIEW)	GRADING DAYLIGHT LINE
RIGHT OF WAY	FLOODPLAIN BOUNDARY
EXISTING GUARDRAIL	MAINTAIN EX. STREAM CHANNEL
EDGE OF PAVEMENT	18P REMOVE TREE
CULVERT	PLACE BOULDER
CATCH BASIN	DW DEWATERING DITCH
DRAINAGE PATH	CONSTRUCTION ACCESS ROUTE
18P TREE - (DIAMETER) PINE	CONSTRUCTION STAGING AREA
CONCRETE	ROCK
CONTROL POINT	DEWATERING DISCHARGE ZONE
	CONSTRUCTION LIMIT FENCE
	12"SD PIPE SIZE
	DEWATERING COFFER DAM

3 / D-5 — SECTION OR DETAIL IDENTIFICATION; NUMBER OF SHEET ON WHICH SECTION OR DETAIL IS DRAWN

3 / - — SECTION OR DETAIL IDENTIFICATION; SYMBOL FOR DETAIL ON THE SAME SHEET

Know what's below. Call before you dig.

BID SET

Nevada Tahoe Conservation District

NOTES, ABBREVIATIONS, AND NLA

MARLETTE CREEK RESTORATION PROJECT

PROFESSIONAL ENGINEER - STATE OF NEVADA
MEGHAN C. KELLY
Exp: 6/30/25
CIVIL
4/8/2025
No. 20851

DESIGNED/DRAWN	EK
CHECKED	MK
DATE	4/2025
SCALE	AS SHOWN
PROJECT	MARLETTE CREEK RESTORATION
SHEET	2 OF 25

File Path: c:\Users\ekerl.desktop-gnu4d7h\nevada tahoe conservation district\nevada tahoe conservation district - documents\Projects\Marlette\CAD\Sheets\Sheets i-ii.dwg 4/8/2025 2:26 PM

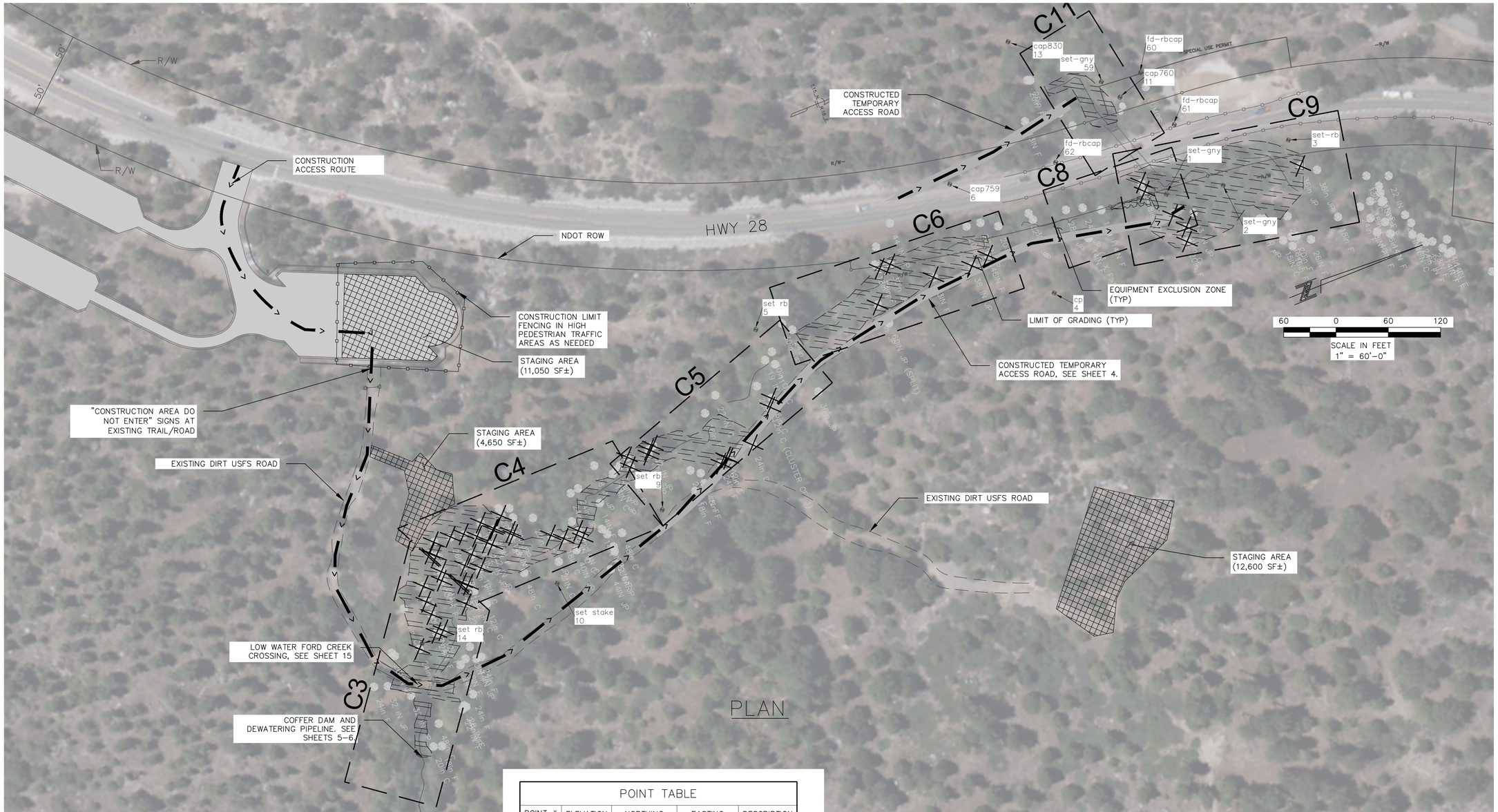

TREE REMOVAL	
SPECIES (DBH)	QTY
PINE (12"–29")	9
PINE (30"–36")	6
PINE (38")	1
FIR (12"–29")	36
FIR (30"–36")	3
FIR (46")	1
TOTAL	56

POINT TABLE

POINT #	ELEVATION	NORTHING	EASTING	DESCRIPTION
1	6388.40	14739316.390	2244736.570	set–gny
2	6391.88	14739380.860	2244751.161	set–gny
3	6397.27	14739469.430	2244730.492	set–rb
4	6418.58	14739155.080	2244794.071	cp
5	6416.23	14738821.610	2244706.629	set rb
6	6408.82	14739089.960	2244633.851	cap759
9	6421.34	14738645.450	2244858.834	set rb
10	6427.21	14738502.410	2244892.725	set stake
11	6385.50	14739308.200	2244613.426	cap760
13	6384.20	14739212.510	2244506.873	cap830
14	6432.12	14738332.970	2244899.472	set rb
59	6382.54	14739294.788	2244589.218	set–gny
60	6395.33	14739340.415	2244596.096	fd–rbcap
61	6403.37	14739354.370	2244665.755	fd–rbcap
62	6404.46	14739212.010	2244655.510	fd–rbcap

GRADING SUMMARY - MARLETTE SOUTH FORK REALIGNMENT
CUT (BANK) = 1,320 CY
FILL = 750 CY
NET = 570 CY FILL
GRADING DISTURBANCE = 40,000 SF

GRADING SUMMARY - MARLETTE MAIN FORK UPSTREAM OF CULVERT
CUT (BANK) = 1,030CY
FILL = 260 CY
NET = 770 CY CUT (BANK)
GRADING DISTURBANCE = 15,500 SF

GRADING SUMMARY - MARLETTE DOWNSTREAM STEP POOLS
CUT (BANK) = 5 CY
FILL = 70 CY
NET = 65 CY FILL
GRADING DISTURBANCE = 1,220 SF

GRADING SUMMARY - ENTIRE PROJECT
GRADING QUANTITIES (TO FG):
CUT (BANK) = 2,355 CY
FILL = 1,080 CY
NET = 1,275 CY CUT

GRADING DISTURBANCE = 56,700 SF

Know what's below. Call before you dig.

Nevada Tahoe Conservation District

CONSTRUCTION STAGING AND CLEARING
MARLETTE CREEK RESTORATION PROJECT

PROFESSIONAL ENGINEER – STATE OF NEVADA
MEGHAN C. KELLY
Exp: 6/30/25
CIVIL
4/8/2025
No. 20851

BID SET

DESIGNED/DRAWN	EK
CHECKED	MK
DATE	4/2025
SCALE	AS SHOWN
PROJECT	MARLETTE CREEK RESTORATION
SHEET	3 OF 25

File Path: c:\Users\ekerl.desktop-gnu4d7n\nevada tahoe conservation district\nevada tahoe conservation district - documents\Projects\Marlette\CAD\Sheets\iii - Staging and Clearing.dwg 4/8/2025 2:27 PM

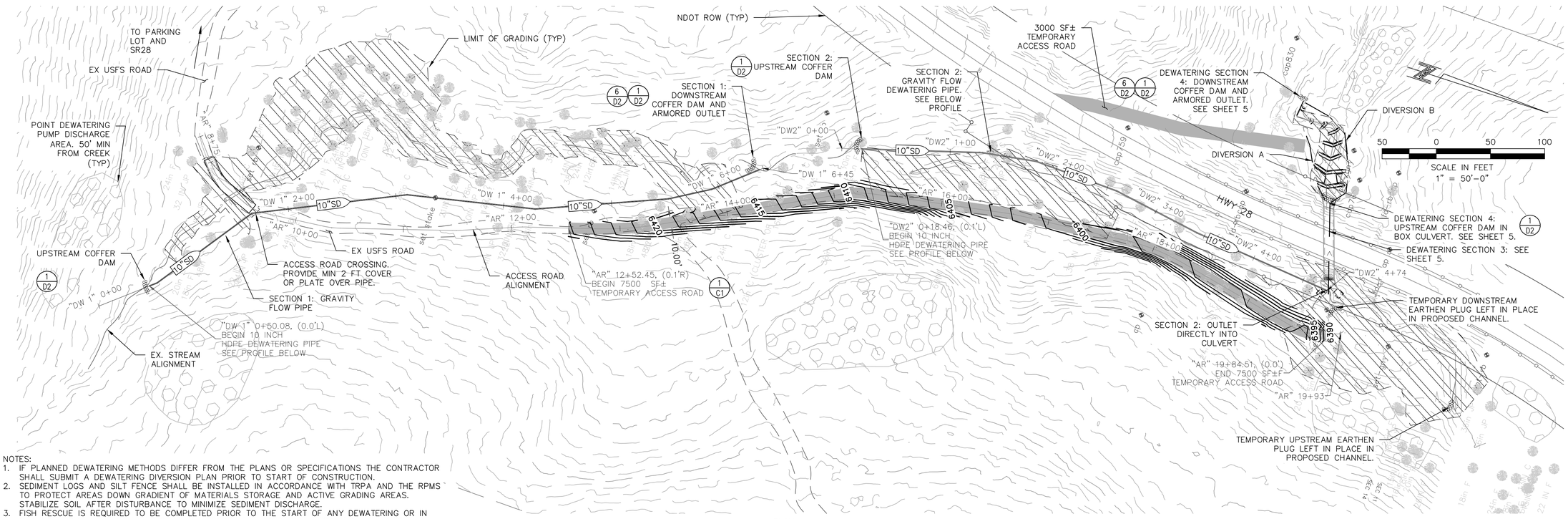

PLAN

NOTES:
1. IF PLANNED DEWATERING METHODS DIFFER FROM THE PLANS OR SPECIFICATIONS THE CONTRACTOR SHALL SUBMIT A DEWATERING DIVERSION PLAN PRIOR TO START OF CONSTRUCTION.
2. SEDIMENT LOGS AND SILT FENCE SHALL BE INSTALLED IN ACCORDANCE WITH TRPA AND THE RPMS TO PROTECT AREAS DOWN GRADIENT OF MATERIALS STORAGE AND ACTIVE GRADING AREAS. STABILIZE SOIL AFTER DISTURBANCE TO MINIMIZE SEDIMENT DISCHARGE.
3. FISH RESCUE IS REQUIRED TO BE COMPLETED PRIOR TO THE START OF ANY DEWATERING OR IN CHANNEL WORK. THE CONTRACTOR SHALL COORDINATE WORK WITH NTCD AND FISH RESCUE SUBCONSULTANT NTCD EMPLOYS.

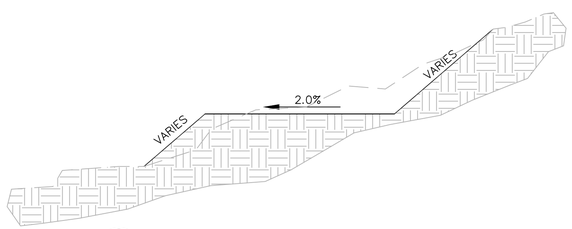

1 / C1 ACCESS ROAD TYPICAL SECTION
1"=1.5'

NOTES:
1. ROAD SECTION IS A SUGGESTED TYPICAL DETAIL, CONTRACTOR CAN DETERMINE AT THEIR DISCRETION NECESSARY ACCESS ROAD IMPROVEMENTS AND EXTENTS. ACCESS ROAD IMPROVEMENT LIMITS SHOWN ARE AN ESTIMATE BASED ON THE TYPICAL SECTION ABOVE AND ACCESS ROAD PROFILE.
2. CONTRACTOR SHALL RESTORE ALL EXISTING DISTURBED DIRT ROADS AND CONSTRUCTED TEMPORARY ACCESS ROADS TO THE ORIGINAL GRADES AND CONDITION PRIOR TO FINAL COMPLETION.

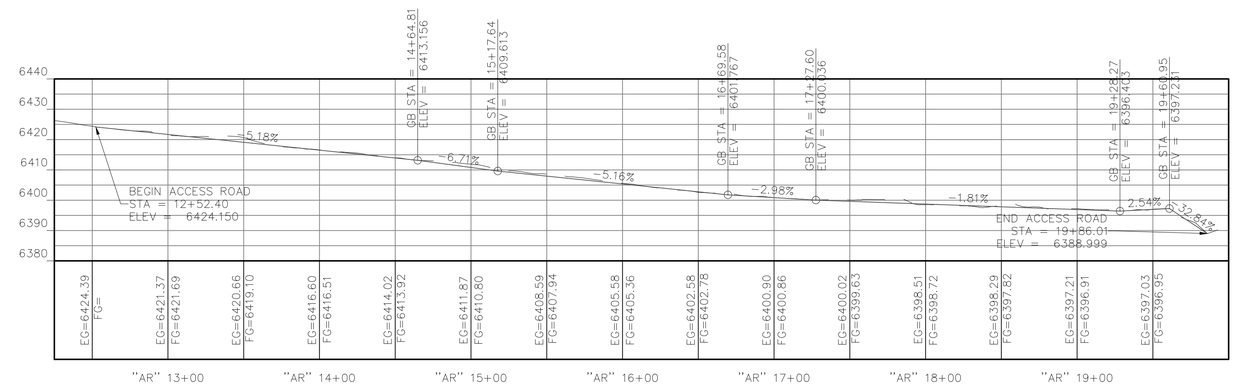

"AR" PROFILE–ACCESS ROAD

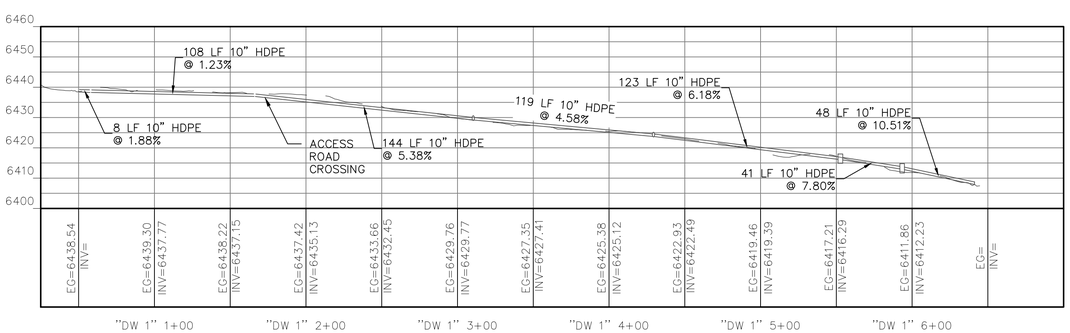

"DW1" PROFILE–SECTION 1 DEWATERING

SCALE:
HORIZONTAL: 1"=50'
VERTICAL: 1" = 25'

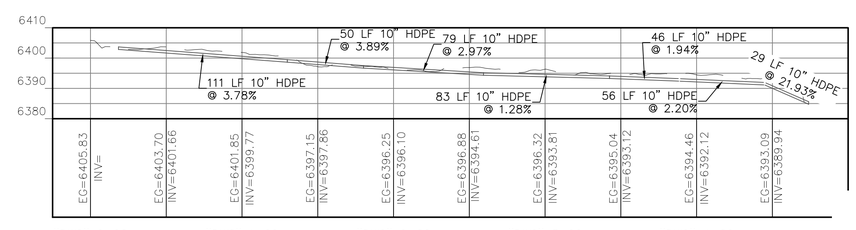

"DW2" PROFILE–SECTION 2 DEWATERING

Nevada Tahoe Conservation District

DEWATERING AND ACCESS 1
MARLETTE CREEK RESTORATION PROJECT

PROFESSIONAL ENGINEER–STATE OF NEVADA
MEGHAN COLLETT KELLY
Exp: 6/30/25
CIVIL
4/8/2025
No. 20851

BID SET

DESIGNED/DRAWN	EK
CHECKED	MK
DATE	4/2025
SCALE	AS SHOWN
PROJECT	MARLETTE CREEK RESTORATION
SHEET	C1

811 Know what's below. Call before you dig.

File Path: c:\Users\ekerl.desktop-gnu4d7n\nevada tahoe conservation district\nevada tahoe conservation district - documents\Projects\Marlette\CAD\Sheets\Cx - Access and Dewatering.dwg 4/8/2025 2:27 PM

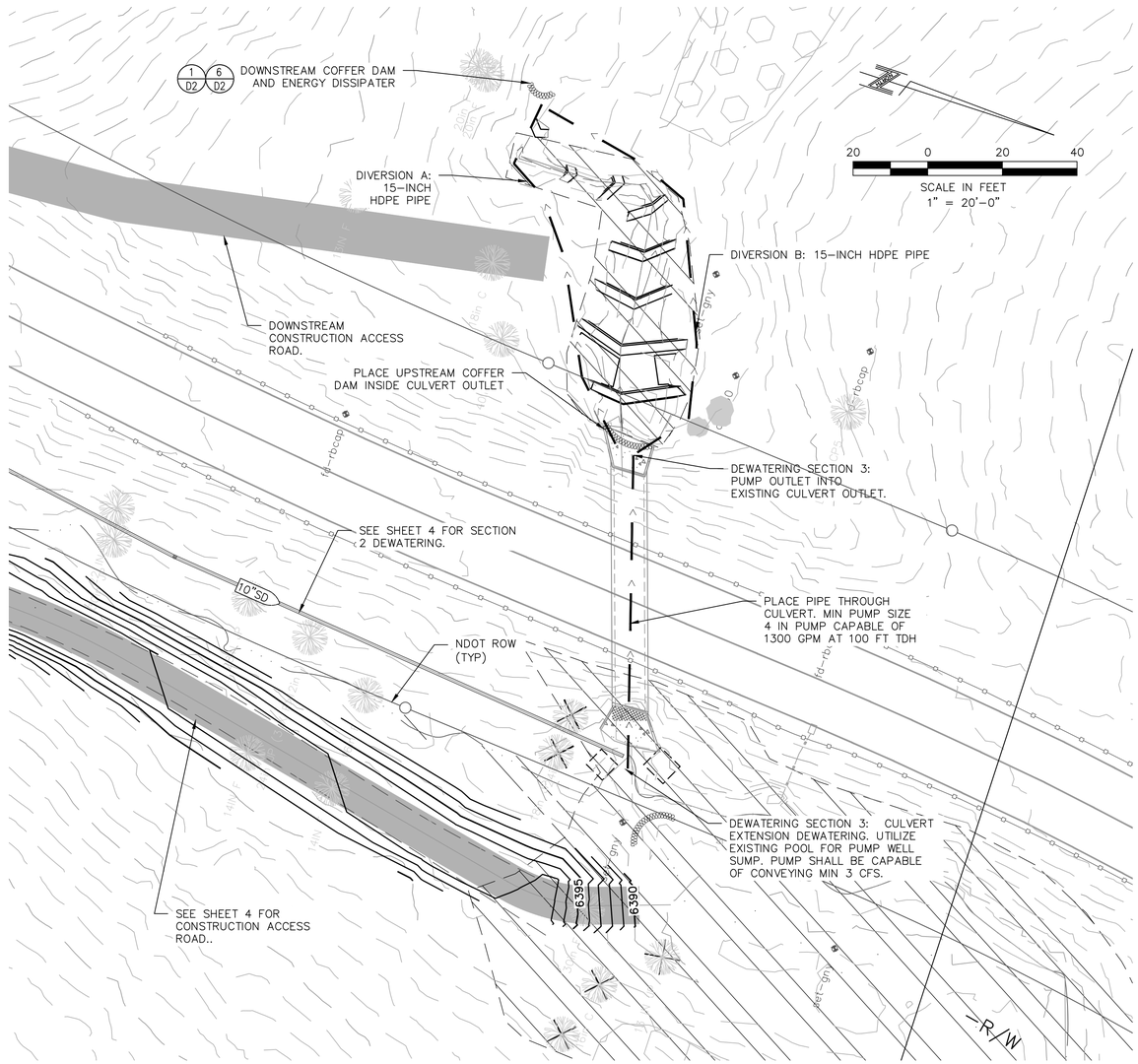

PLAN

NOTES: .

1. DEWATERING DURING THE DOWNSTREAM CHANNEL IMPROVEMENTS MAY REQUIRE RELOCATING DEWATERING PIPES TO THE OPPOSITE SIDE OF THE CHANNEL (DEWATERING A AND B) TO GAIN UNOBSTRUCTED ACCESS TO EACH SIDE. CONTRACTOR SHALL FINALIZE IMPROVEMENTS ON ONE SIDE PRIOR TO RELOCATING DEWATERING PIPES.
2. THE CONTRACTOR MAY PROPOSE ALTERNATIVE DEWATERING METHODS, ALL DEWATERING METHODS SHALL BE APPROVED BY THE ENGINEER PRIOR TO START OF CONSTRUCTION.
3. SEDIMENT LOGS AND SILT FENCE SHALL BE INSTALLED IN ACCORDANCE WITH TRPA AND THE RPMS TO PROTECT AREAS DOWN GRADIENT OF MATERIALS STORAGE AND ACTIVE GRADING AREAS. STABILIZE SOIL AFTER DISTURBANCE TO MINIMIZE SEDIMENT DISCHARGE.
4. FISH RESCUE IS REQUIRED TO BE COMPLETED PRIOR TO THE START OF ANY DEWATERING OR IN CHANNEL WORK. THE CONTRACTOR SHALL COORDINATE WORK WITH NTCD AND FISH RESCUE SUBCONSULTANT NTCD EMPLOYS.

Know what's below. Call before you dig.

BID SET

Nevada Tahoe Conservation District

DEWATERING AND ACCESS 2

MARLETTE CREEK RESTORATION PROJECT

PROFESSIONAL ENGINEER – STATE OF NEVADA
MEGHAN CAITLIN KELLY
Exp: 6/30/25
CIVIL
4/8/2025
No. 20851

DESIGNED/DRAWN	EK
CHECKED	MK
DATE	4/2025
SCALE	AS SHOWN
PROJECT	MARLETTE CREEK RESTORATION
SHEET	C2

File Path: c:\Users\ekerl.desktop-gnu4d7n\nevada tahoe conservation district\nevada tahoe conservation district – documents\Projects\Marlette\CAD\Sheets\Cx – Access and Dewatering.dwg 4/8/2025 2:27 PM

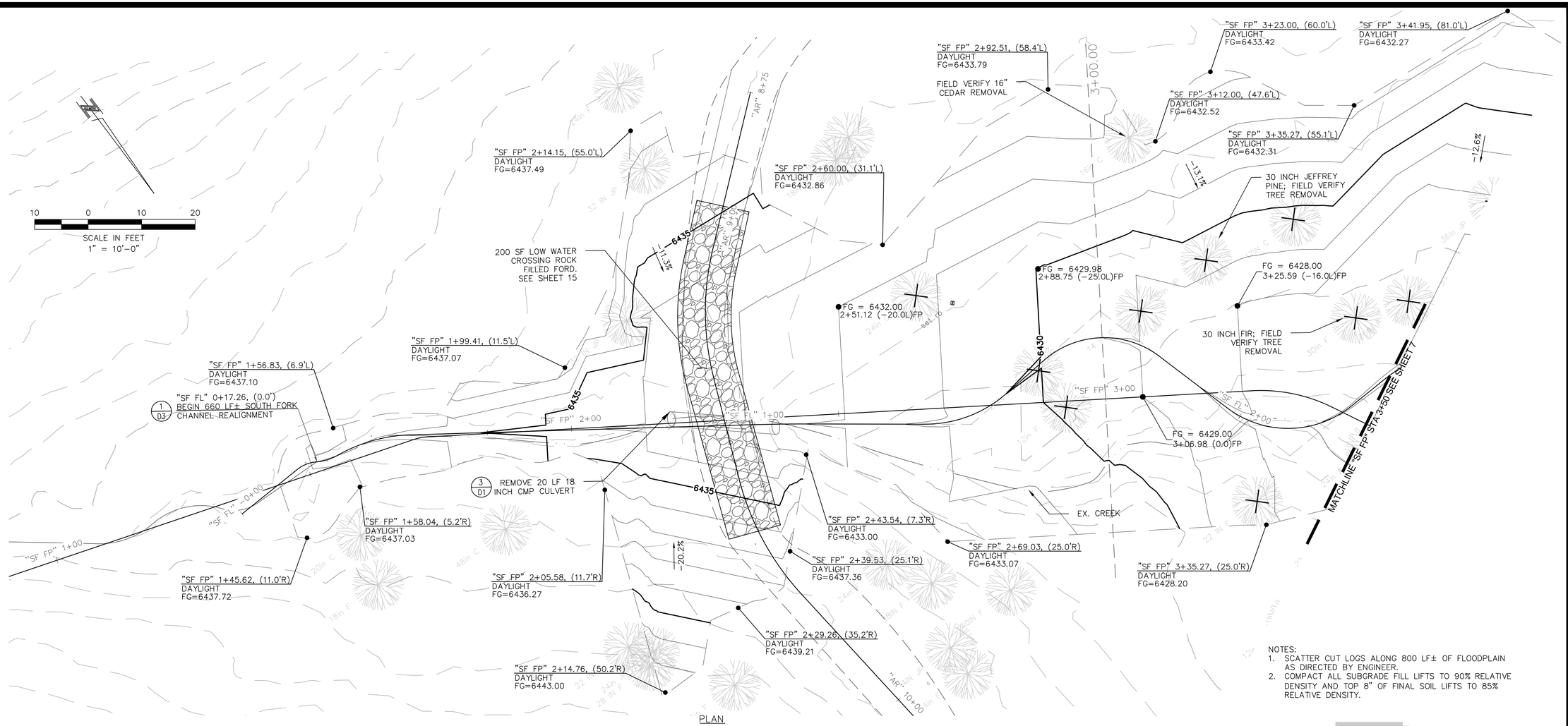

PLAN

NOTES:
1. SCATTER CUT LOGS ALONG 800 LF± OF FLOODPLAIN AS DIRECTED BY ENGINEER.
2. COMPACT ALL SUBGRADE FILL LIFTS TO 90% RELATIVE DENSITY AND TOP 8" OF FINAL SOIL LIFTS TO 85% RELATIVE DENSITY.

SCALE:
HORIZONTAL: 1"=10'
VERTICAL: 1" = 5'

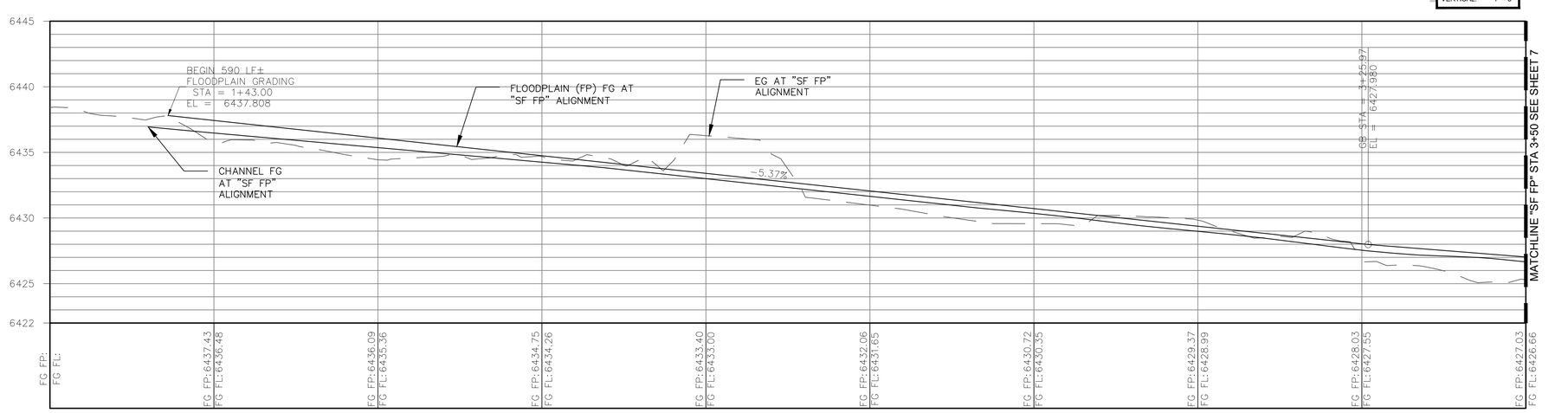

"SF FP" PROFILE

Nevada Tahoe Conservation District

SOUTH FORK 1 - PLAN AND PROFILE
MARLETTE CREEK RESTORATION PROJECT

PROFESSIONAL ENGINEER-STATE OF NEVADA
MEGHAN CLAIRE KELLY
Exp: 6/30/25
CIVIL
4/8/2025
No. 20851

BID SET

DESIGNED/DRAWN	EK
CHECKED	MK
DATE	4/2025
SCALE	AS SHOWN
PROJECT	MARLETTE CREEK RESTORATION
SHEET	C3
	6 OF 25

811 Know what's below. Call before you dig.

File Path: c:\Users\ekerl.desktop-gnu4d7n\nevada tahoe conservation district\nevada tahoe conservation district - documents\Projects\Marlette\CAD\Sheets\Sheets C1-C3.dwg 4/8/2025 2:28 PM

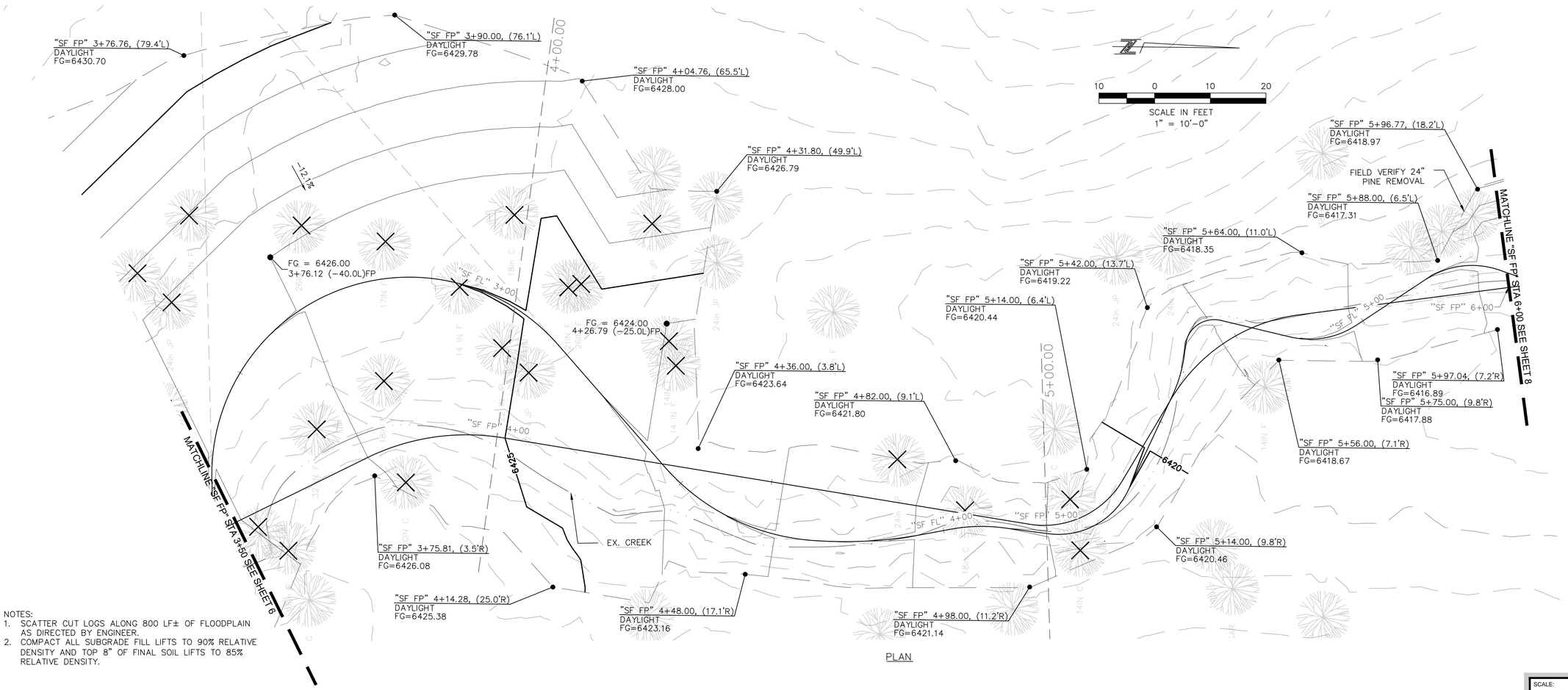

PLAN

NOTES:
1. SCATTER CUT LOGS ALONG 800 LF± OF FLOODPLAIN AS DIRECTED BY ENGINEER.
2. COMPACT ALL SUBGRADE FILL LIFTS TO 90% RELATIVE DENSITY AND TOP 8" OF FINAL SOIL LIFTS TO 85% RELATIVE DENSITY.

SCALE:
HORIZONTAL: 1"=10'
VERTICAL: 1" = 5'

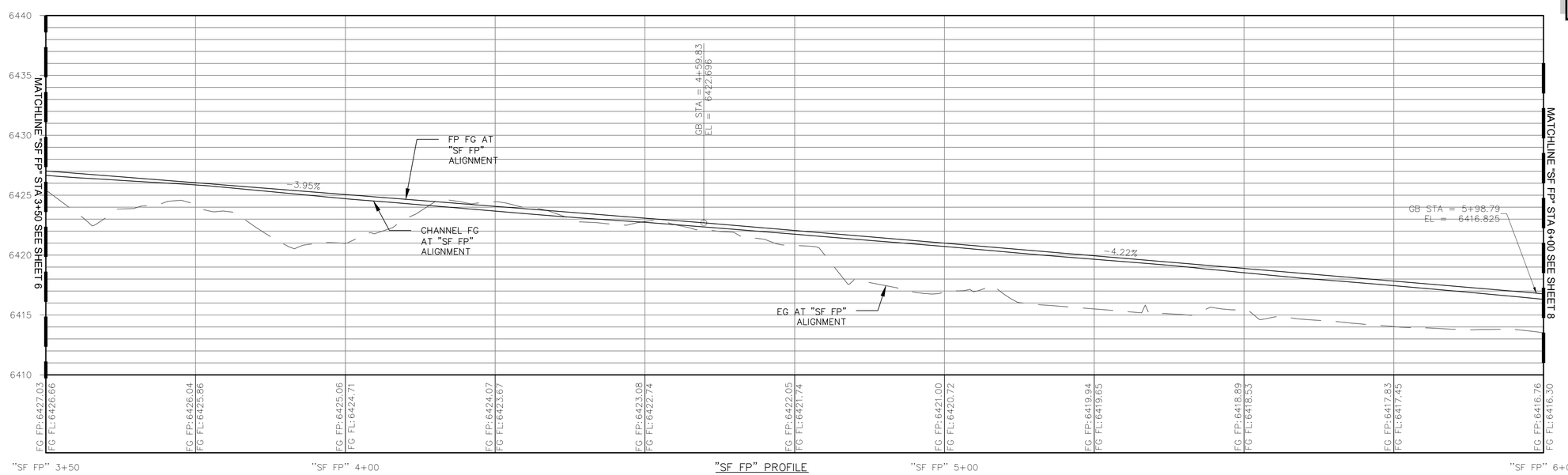

"SF FP" PROFILE

Nevada Tahoe Conservation District

SOUTH FORK 2 - PLAN AND PROFILE
MARLETTE CREEK RESTORATION PROJECT

PROFESSIONAL ENGINEER-STATE OF NEVADA
MEGHAN CLAIRE KELLY
Exp: 6/30/25
CIVIL
4/8/2025
No. 20851

BID SET

DESIGNED/DRAWN	EK
CHECKED	MK
DATE	4/2025
SCALE	AS SHOWN
PROJECT	MARLETTE CREEK RESTORATION
SHEET	C4
	7 OF 25

811 Know what's below. Call before you dig.

File Path: c:\Users\ekerl.desktop-gnu4d7n\nevada tahoe conservation district\nevada tahoe conservation district - documents\Projects\Marlette\CAD\Sheets\Sheets C1-C3.dwg 4/8/2025 2:28 PM

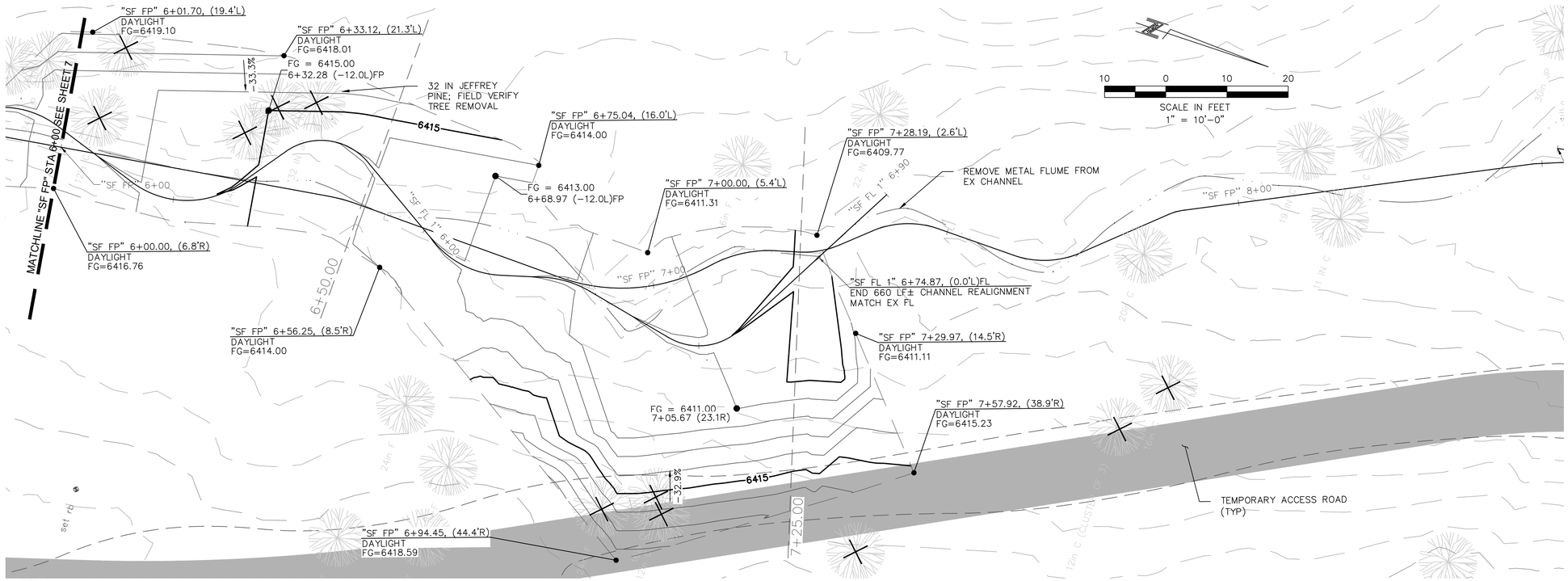

PLAN

NOTES:
1. SCATTER CUT LOGS ALONG 800 LF± OF FLOODPLAIN AS DIRECTED BY ENGINEER.
2. COMPACT ALL SUBGRADE FILL LIFTS TO 90% RELATIVE DENSITY AND TOP 8" OF FINAL SOIL LIFTS TO 85% RELATIVE DENSITY.

SCALE:
HORIZONTAL: 1"=10'
VERTICAL: 1" = 5'

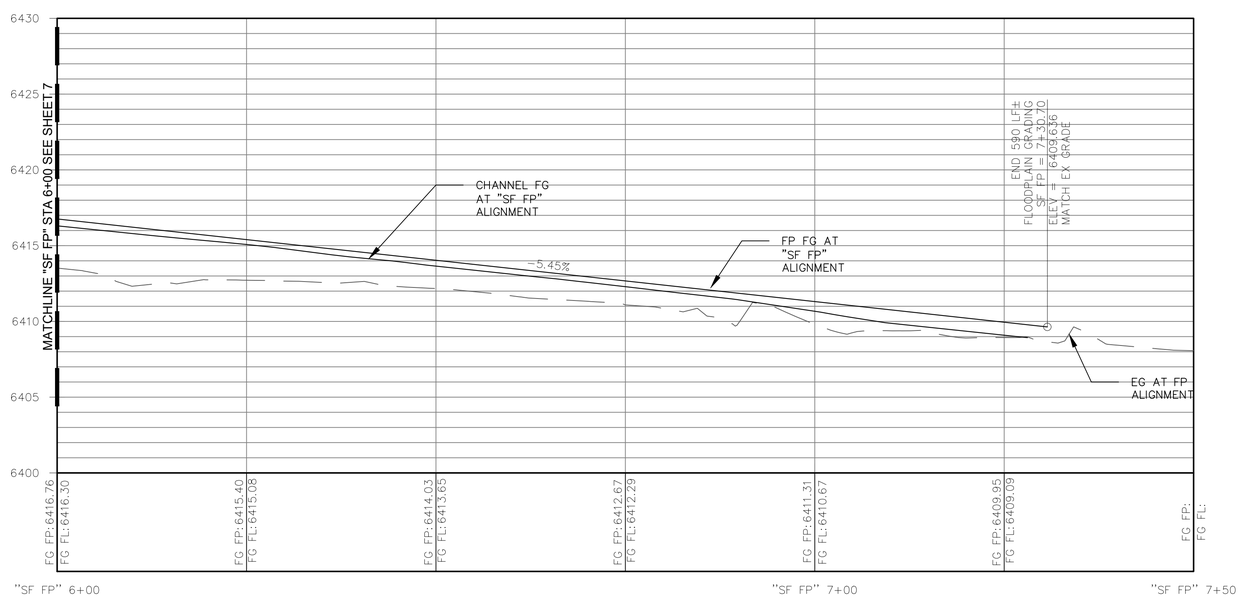

"SF-FP" PROFILE

Nevada Tahoe Conservation District

SOUTH FORK 3 - PLAN AND PROFILE
MARLETTE CREEK RESTORATION PROJECT

PROFESSIONAL ENGINEER - STATE OF NEVADA
MEGHAN CLARK KERT
Exp: 6/30/25
CIVIL
4/8/2025
No. 20851

BID SET

DESIGNED/DRAWN	EK
CHECKED	MK
DATE	4/2025
SCALE	AS SHOWN
PROJECT	MARLETTE CREEK RESTORATION
SHEET	C5
	8 OF 25

811 Know what's below. Call before you dig.

File Path: c:\Users\ekerl.desktop-gnu4d7n\nevada tahoe conservation district\nevada tahoe conservation district - documents\Projects\Marlette\CAD\Sheets\Sheets C3-C4.dwg 4/8/2025 2:28 PM

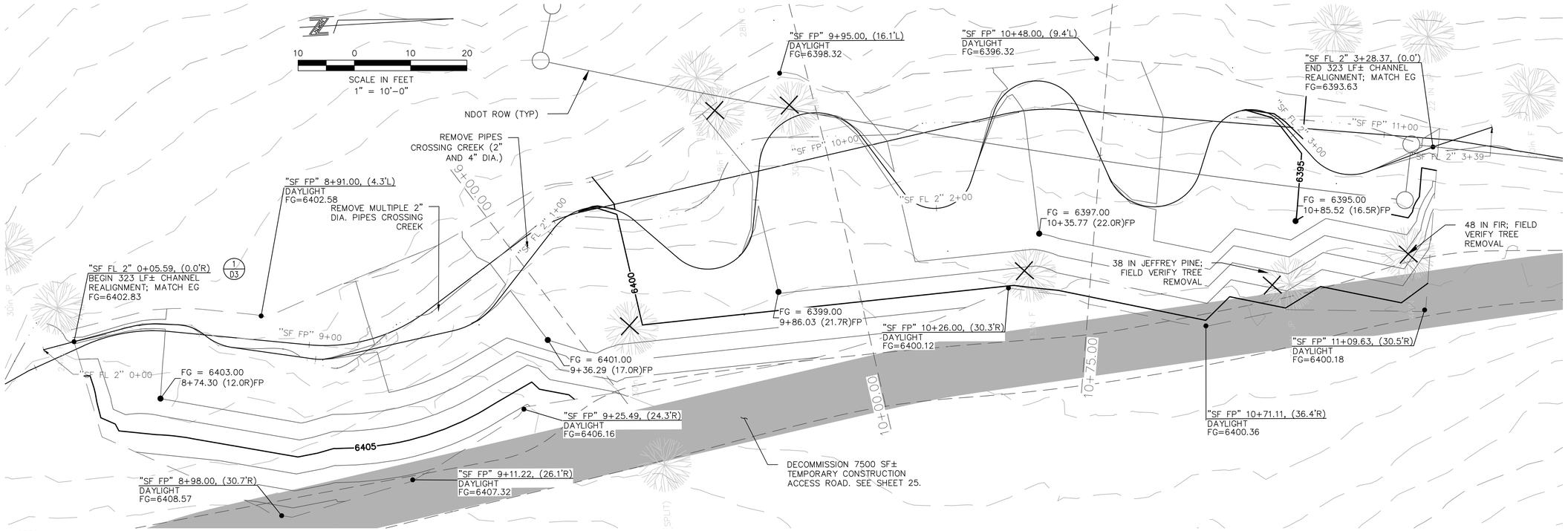

PLAN

NOTES:
1. SCATTER CUT LOGS ALONG 800 LF± OF FLOODPLAIN AS DIRECTED BY ENGINEER.
2. COMPACT ALL SUBGRADE FILL LIFTS TO 90% RELATIVE DENSITY AND TOP 8" OF FINAL SOIL LIFTS TO 85% RELATIVE DENSITY.

SCALE:
HORIZONTAL: 1"=10'
VERTICAL: 1" = 5'

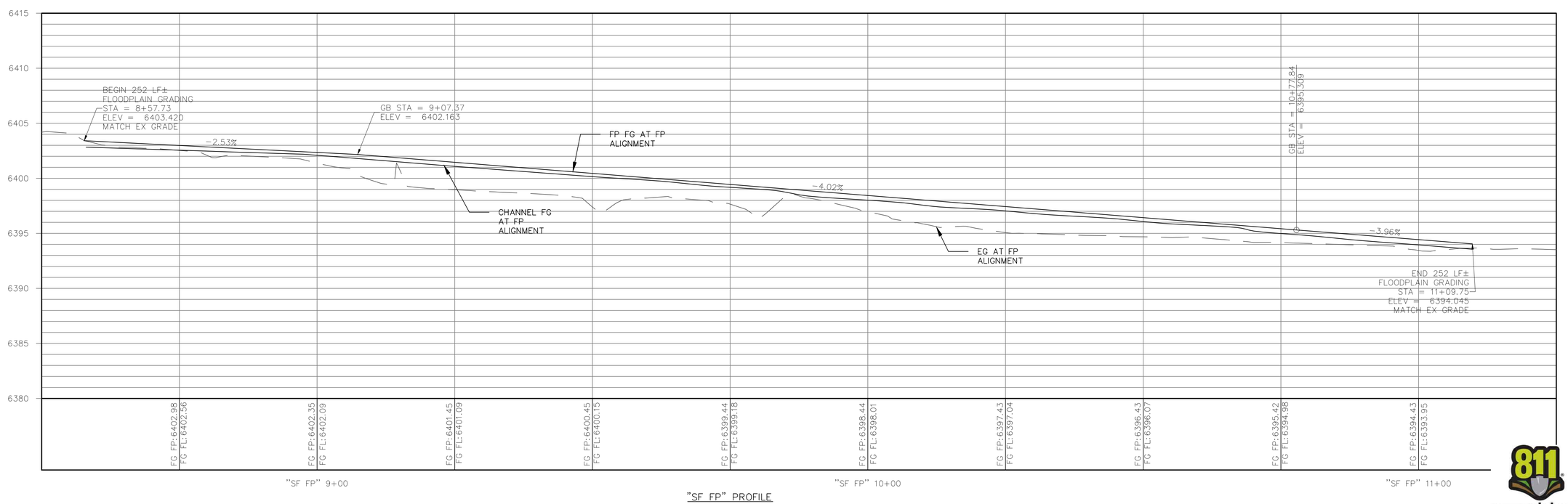

"SF FP" PROFILE

Nevada Tahoe Conservation District

SOUTH FORK 4 - PLAN AND PROFILE
MARLETTE CREEK RESTORATION PROJECT

PROFESSIONAL ENGINEER - STATE OF NEVADA
MEGHAN C. KELLY
Exp: 6/30/25
CIVIL
4/8/2025
No. 20851

BID SET

DESIGNED/DRAWN	EK
CHECKED	MK
DATE	4/2025
SCALE	AS SHOWN
PROJECT	MARLETTE CREEK RESTORATION
SHEET	C6

Know what's below. Call before you dig.

File Path: c:\Users\ekerl.desktop-gnu4d7n\nevada tahoe conservation district\nevada tahoe conservation district - documents\Projects\Marlette\CAD\Sheets\Sheets C3-C4.dwg 4/8/2025 2:28 PM

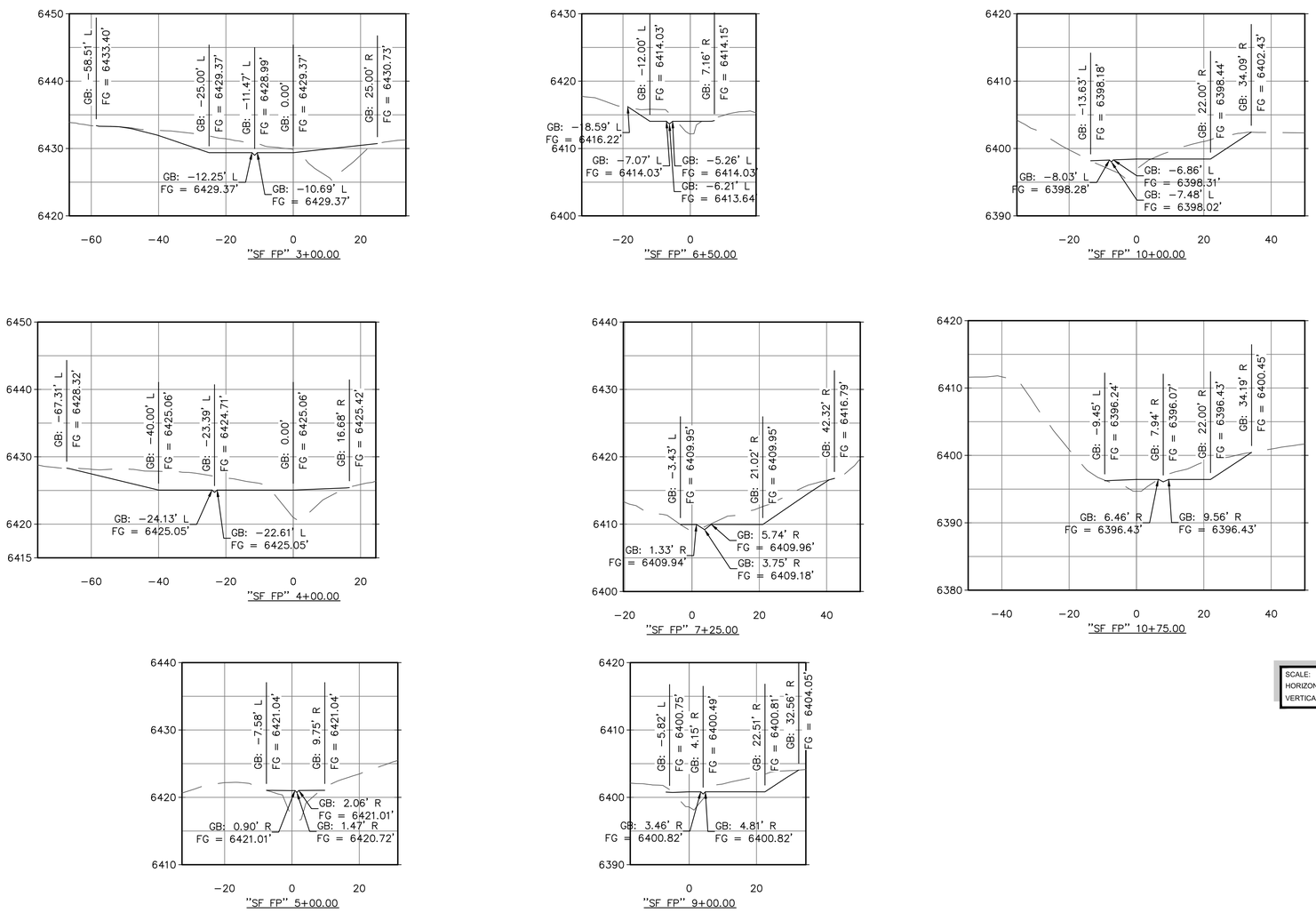

"SF FP" CROSS SECTIONS

SCALE:
HORIZONTAL: 1"=10'
VERTICAL: 1" = 20'

Nevada Tahoe Conservation District

SOUTH FORK 5 - CROSS-SECTIONS

MARLETTE CREEK RESTORATION PROJECT

PROFESSIONAL ENGINEER - STATE OF NEVADA
MEGHAN C. KELLY
Exp: 6/30/25
CIVIL
4/8/2025
No. 20851

BID SET

DESIGNED/DRAWN	EK
CHECKED	MK
DATE	4/2025
SCALE	AS SHOWN
PROJECT	MARLETTE CREEK RESTORATION
SHEET	C7

811 Know what's below. Call before you dig.

File Path: c:\Users\ekerl.desktop-gnu4d7n\nevada tahoe conservation district\nevada tahoe conservation district - documents\Projects\Marlette\CAD\Sheets\Sheets C3-C4.dwg 4/8/2025 2:29 PM

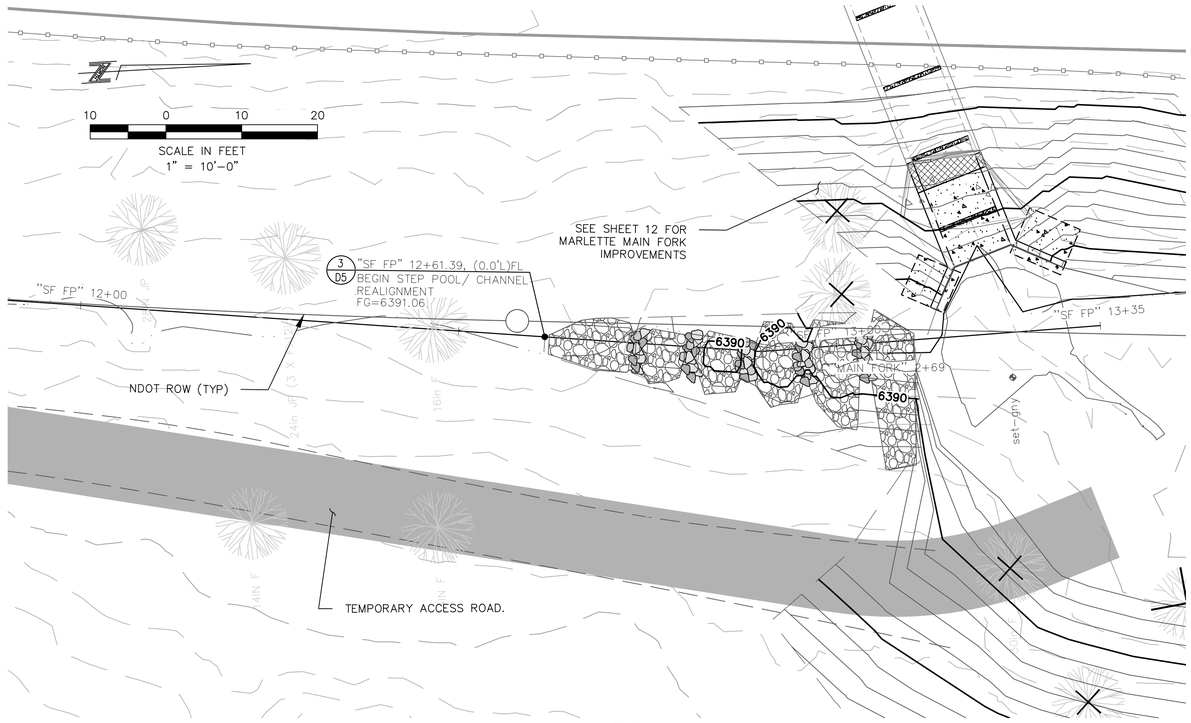

PLAN

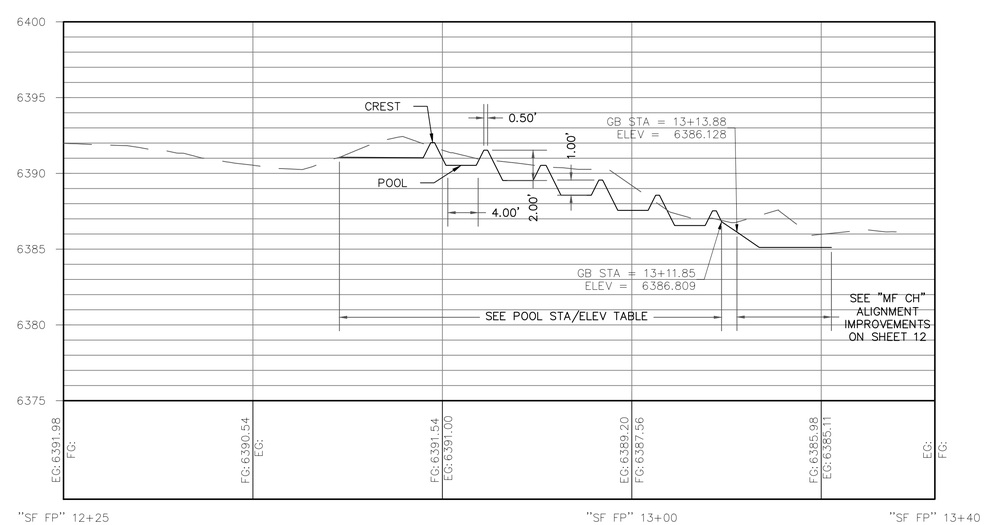

"SF FP" PROFILE

POOL STA/ELEV TABLE

GRADE BREAK STA	GRADE OUT	ELEVATION	DESCRIPTION
12+61.40	0.33%	6390.56	MATCH EG
12+72.47	−100.00%	6391.03	
12+73.47	0.00%	6392.03	CREST
12+73.97	100.00%	6392.03	
12+75.47	−0.00%	6390.53	POOL
12+79.47	−100.00%	6390.53	
12+80.47	0.00%	6391.53	CREST
12+80.97	100.00%	6391.53	
12+82.97	−0.00%	6389.53	POOL
12+86.97	−100.00%	6389.53	
12+87.97	0.00%	6390.53	CREST
12+88.68	100.11%	6390.53	
12+90.65	0.00%	6388.56	POOL
12+94.65	−100.00%	6388.56	
12+95.65	0.00%	6389.56	CREST
12+96.15	100.00%	6389.56	
12+98.15	−0.00%	6387.56	POOL
13+02.15	−100.00%	6387.56	
13+03.15	0.00%	6388.56	CREST
13+03.65	100.00%	6388.56	
13+05.65	0.00%	6386.56	POOL
13+09.68	−100.00%	6386.56	
13+10.65	0.00%	6387.53	CREST
13+11.15	158.12%	6387.53	

NOTES:
1. SCATTER CUT LOGS ALONG 800 LF± OF FLOODPLAIN AS DIRECTED BY ENGINEER.
2. COMPACT ALL SUBGRADE FILL LIFTS TO 90% RELATIVE DENSITY AND TOP 8" OF FINAL SOIL LIFTS TO 85% RELATIVE DENSITY.

Know what's below. Call before you dig.

Nevada Tahoe Conservation District

SOUTH FORK 6 - PLAN AND PROFILE

MARLETTE CREEK RESTORATION PROJECT

PROFESSIONAL ENGINEER - STATE OF NEVADA
MEGHAN CLAIRE KELLY
Exp: 6/30/25
CIVIL
4/8/2025
No. 20851

BID SET

DESIGNED/DRAWN	EK
CHECKED	MK
DATE	4/2025
SCALE	AS SHOWN
PROJECT	MARLETTE CREEK RESTORATION
SHEET	C8

File Path:c:\Users\ekerl.desktop-gnu4d7n\nevada tahoe conservation district\nevada tahoe conservation district - documents\Projects\Marlette\CAD\Sheets\Sheets C3-C4.dwg 4/8/2025 2:29 PM

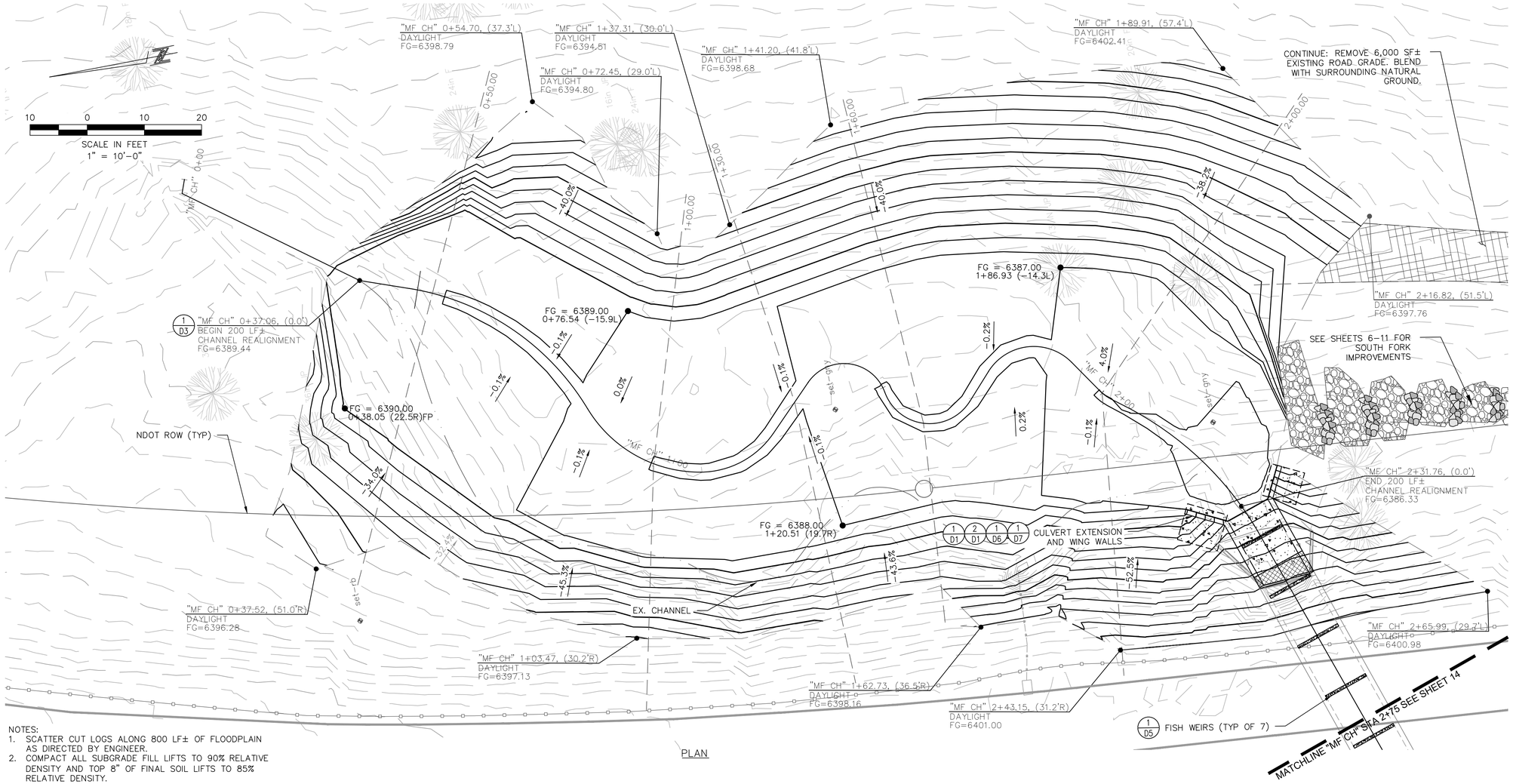

PLAN

NOTES:
1. SCATTER CUT LOGS ALONG 800 LF± OF FLOODPLAIN AS DIRECTED BY ENGINEER.
2. COMPACT ALL SUBGRADE FILL LIFTS TO 90% RELATIVE DENSITY AND TOP 8" OF FINAL SOIL LIFTS TO 85% RELATIVE DENSITY.



"MF CH" PROFILE

Nevada Tahoe Conservation District

MAIN FORK 1 - PLAN AND PROFILE

MARLETTE CREEK RESTORATION PROJECT

PROFESSIONAL ENGINEER-STATE OF NEVADA
MEGHAN C. KELLY
Exp: 6/30/25
CIVIL
4/8/2025
No. 20851

BID SET

DESIGNED/DRAWN	EK
CHECKED	MK
DATE	4/2025
SCALE	AS SHOWN
PROJECT	MARLETTE CREEK RESTORATION
SHEET	C9

Know what's below. Call before you dig.

File Path: c:\Users\ekerl.desktop-gnu4d7n\nevada tahoe conservation district\nevada tahoe conservation district - documents\Projects\Marlette\CAD\Sheets\Sheets C5-C6.dwg 4/8/2025 2:29 PM

SCALE:
HORIZONTAL: 1"=20'
VERTICAL: 1" = 20'

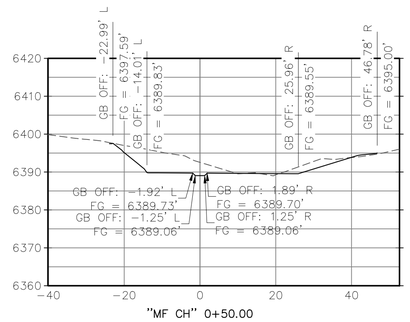

"MF CH" 0+50.00

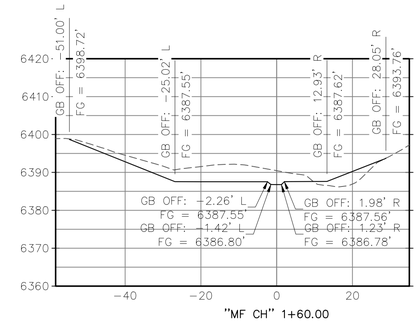

"MF CH" 1+60.00

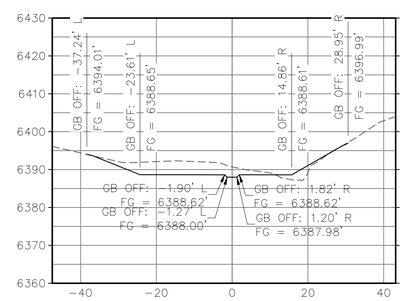

"MF CH" 1+00.00

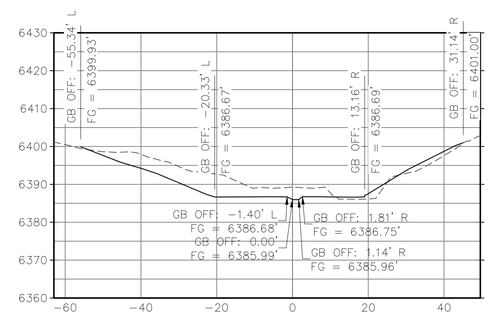

"MF CH" 2+00.00

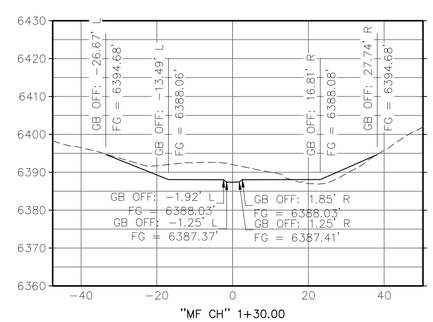

"MF CH" 1+30.00

Nevada Tahoe Conservation District

MAIN FORK 2 - CROSS-SECTIONS

MARLETTE CREEK RESTORATION PROJECT

PROFESSIONAL ENGINEER - STATE OF NEVADA
MEGHAN C. KELLY
Exp: 6/30/25
CIVIL
4/8/2025
No. 20851

BID SET

DESIGNED/DRAWN	EK
CHECKED	MK
DATE	4/2025
SCALE	AS SHOWN
PROJECT	MARLETTE CREEK RESTORATION
SHEET	C10

Know what's below. Call before you dig.

File Path: c:\Users\ekerl.desktop-gnu4d7n\nevada tahoe conservation district\nevada tahoe conservation district - documents\Projects\Marlette\CAD\Sheets\Sheets C5-C6.dwg 4/8/2025 2:29 PM

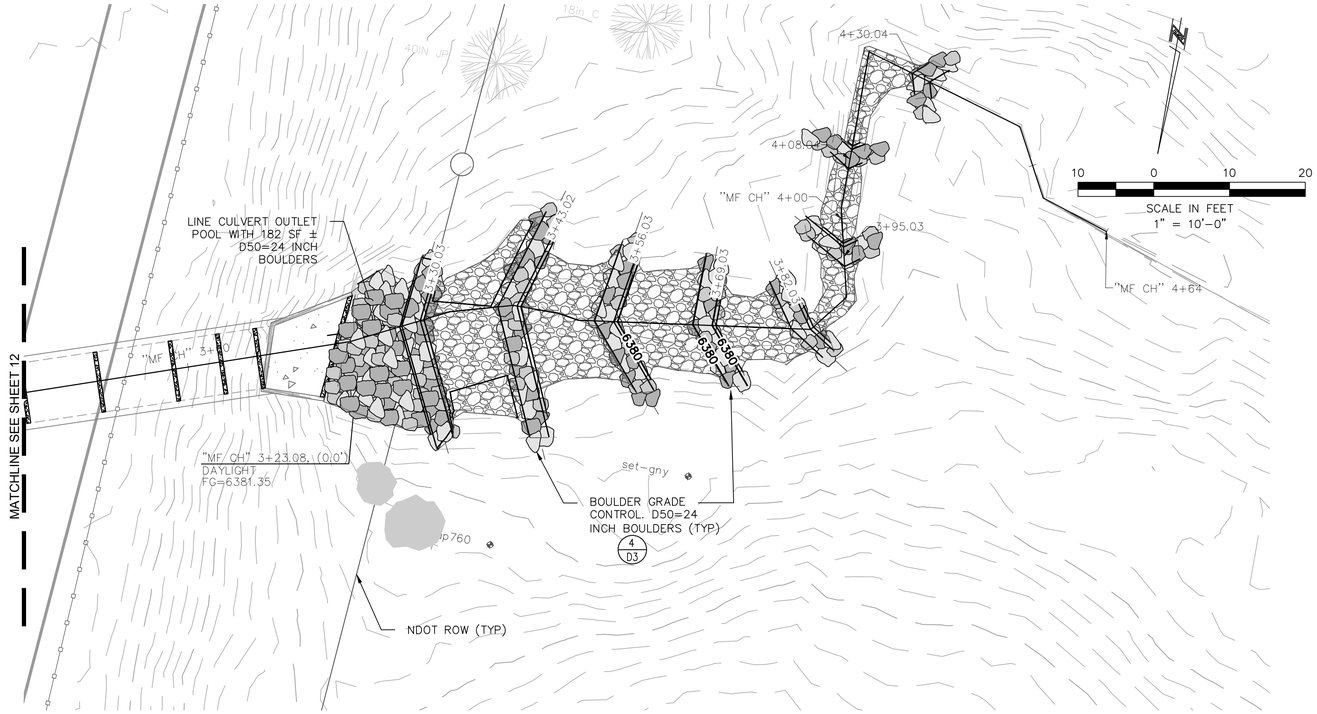

PLAN

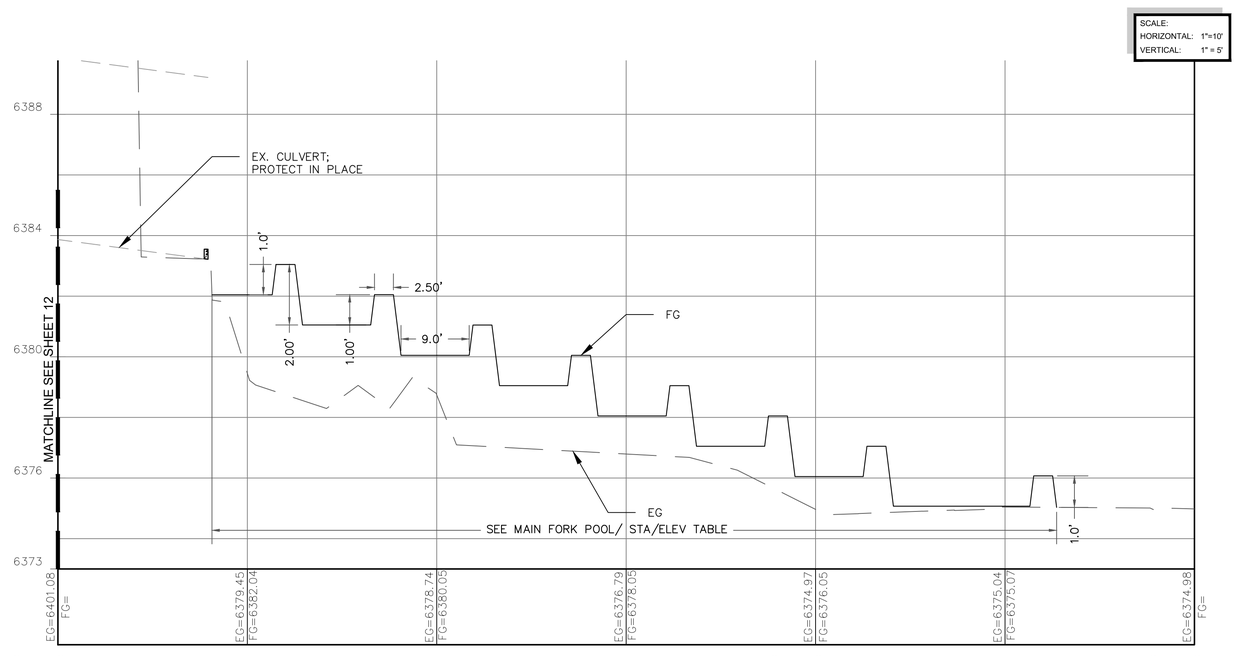

"MF CH" PROFILE

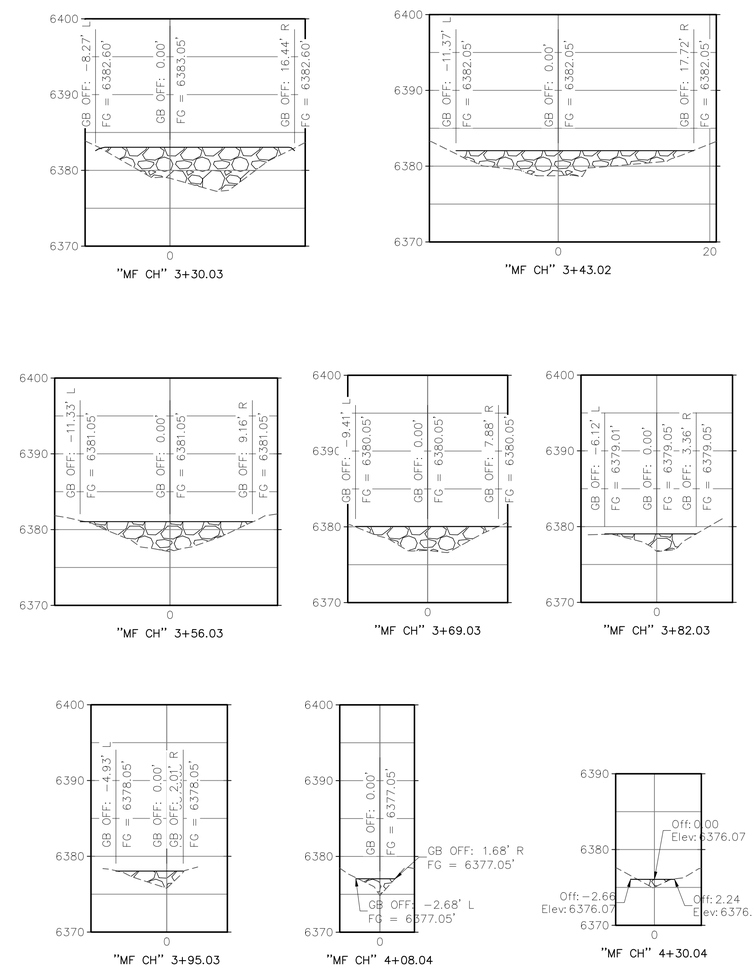

"MF CH" CROSS SECTION – STEP POOLS

MAIN FORK POOL STA/ELEV TABLE			
STA	GRADE OUT	ELEVATION	DESCRIPTION
3+20.33	0.00%	6382.04	POOL
3+28.28	200.00%	6382.04	
3+28.78	0.00%	6383.04	CREST
3+31.29	−200.00%	6383.04	
3+32.28	0.00%	6381.05	POOL
3+41.28	200.00%	6381.05	
3+41.78	0.00%	6382.05	CREST
3+44.28	−200.00%	6382.05	
3+45.28	0.00%	6380.05	POOL
3+54.28	200.00%	6380.05	
3+54.78	0.00%	6381.05	CREST
3+57.28	−200.00%	6381.05	
3+58.28	0.00%	6381.05	POOL
3+67.28	200.00%	6379.05	
3+67.78	0.00%	6379.05	CREST
3+70.28	−200.00%	6380.05	

MAIN FORK POOL STA/ELEV TABLE			
STA	GRADE OUT	ELEVATION	DESCRIPTION
3+71.28	0.00%	6380.05	POOL
3+80.28	200.00%	6378.05	
3+80.78	0.00%	6378.05	CREST
3+83.28	−200.00%	6379.05	
3+84.28	0.00%	6379.05	POOL
3+93.28	200.00%	6377.05	
3+93.78	0.00%	6377.05	CREST
3+96.28	−200.00%	6378.05	
3+97.28	0.00%	6378.05	POOL
4+06.28	200.00%	6376.05	
4+06.78	0.00%	6376.05	CREST
4+09.28	−200.00%	6377.05	
4+10.27	0.00%	6377.05	POOL
4+28.29	200.00%	6375.07	
4+28.79	0.00%	6375.07	CREST
4+31.29	−200.00%	6376.07	
4+31.81		6375.03	MATCH EG

NOTES:
1. SCATTER CUT LOGS ALONG 800 LF± OF FLOODPLAIN AS DIRECTED BY ENGINEER.
2. COMPACT ALL SUBGRADE FILL LIFTS TO 90% RELATIVE DENSITY AND TOP 8" OF FINAL SOIL LIFTS TO 85% RELATIVE DENSITY.

Know what's below. Call before you dig.

Nevada Tahoe Conservation District

MAIN FORK 3 - PLAN, PROFILE, & CROSS-SECTIONS

MARLETTE CREEK RESTORATION PROJECT

PROFESSIONAL ENGINEER – STATE OF NEVADA
MEGHAN CAITLIN KELLY
Exp: 6/30/25
CIVIL
4/8/2025
No. 20851

BID SET

DESIGNED/DRAWN	EK
CHECKED	MK
DATE	4/2025
SCALE	AS SHOWN
PROJECT	MARLETTE CREEK RESTORATION
SHEET	C11

File Path: c:\Users\ekerl.desktop-gnu4d7n\nevada tahoe conservation district\nevada tahoe conservation district – documents\Projects\Marlette\CAD\Sheets\Sheets C5-C6.dwg 4/8/2025 2:29 PM

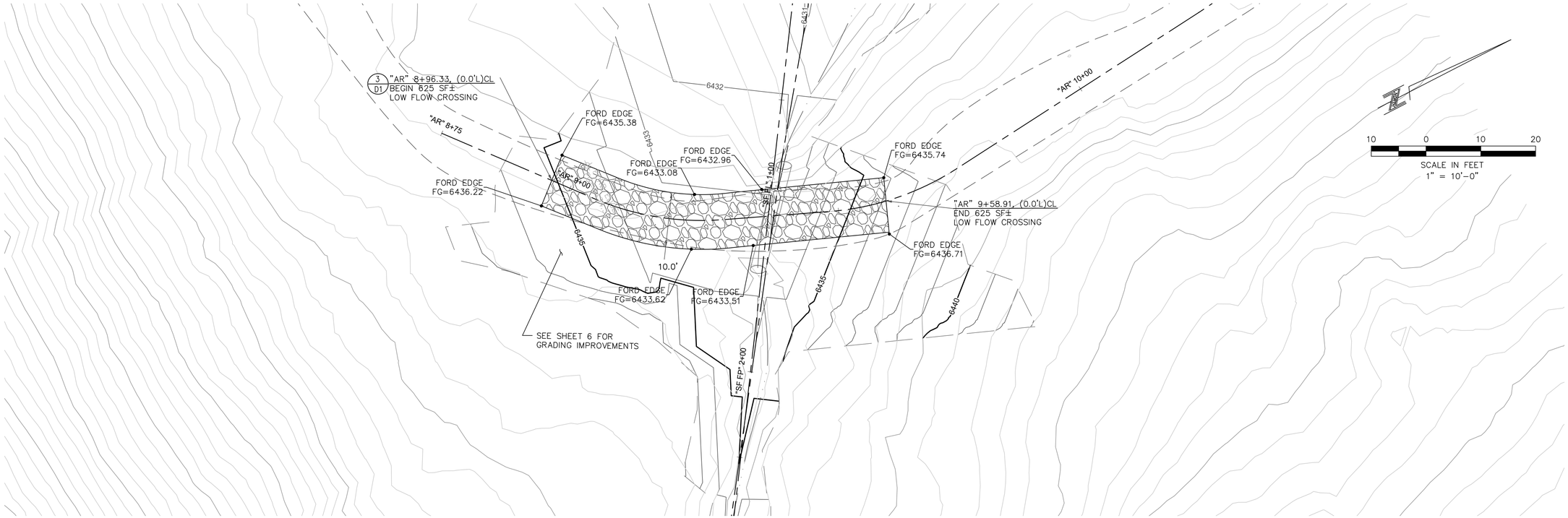

PLAN

SCALE:
HORIZONTAL: 1"=10'
VERTICAL: 1" = 2.5'

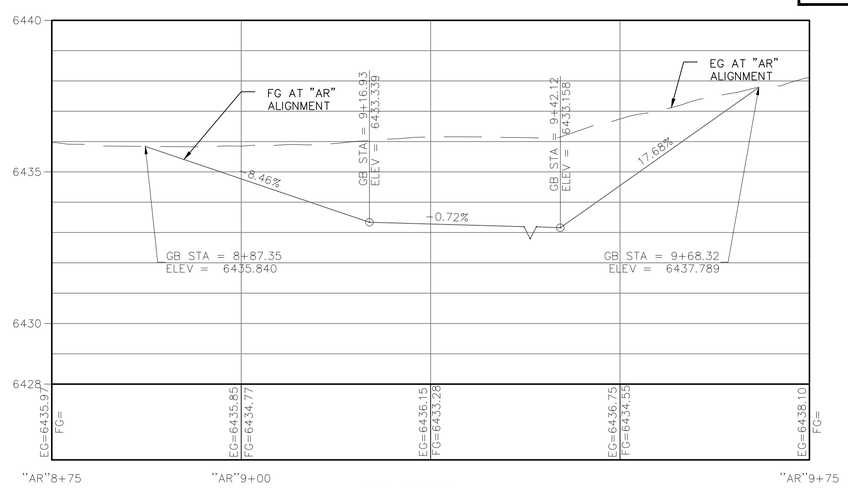

"AR" PROFILE

Nevada Tahoe Conservation District

SOUTH FORK FORD CROSSING

MARLETTE CREEK RESTORATION PROJECT

PROFESSIONAL ENGINEER - STATE OF NEVADA
MEGHAN KELLY
Exp: 6/30/25
CIVIL
4/8/2025
No. 20851

BID SET

DESIGNED/DRAWN	EK
CHECKED	MK
DATE	4/2025
SCALE	AS SHOWN
PROJECT	MARLETTE CREEK RESTORATION
SHEET	C12

Know what's below. Call before you dig.

File Path: c:\Users\ekerl.desktop-gnu4d7n\nevada tahoe conservation district\nevada tahoe conservation district - documents\Projects\Marlette\CAD\Sheets\Sheet C7 - Ford.dwg 4/8/2025 2:30 PM

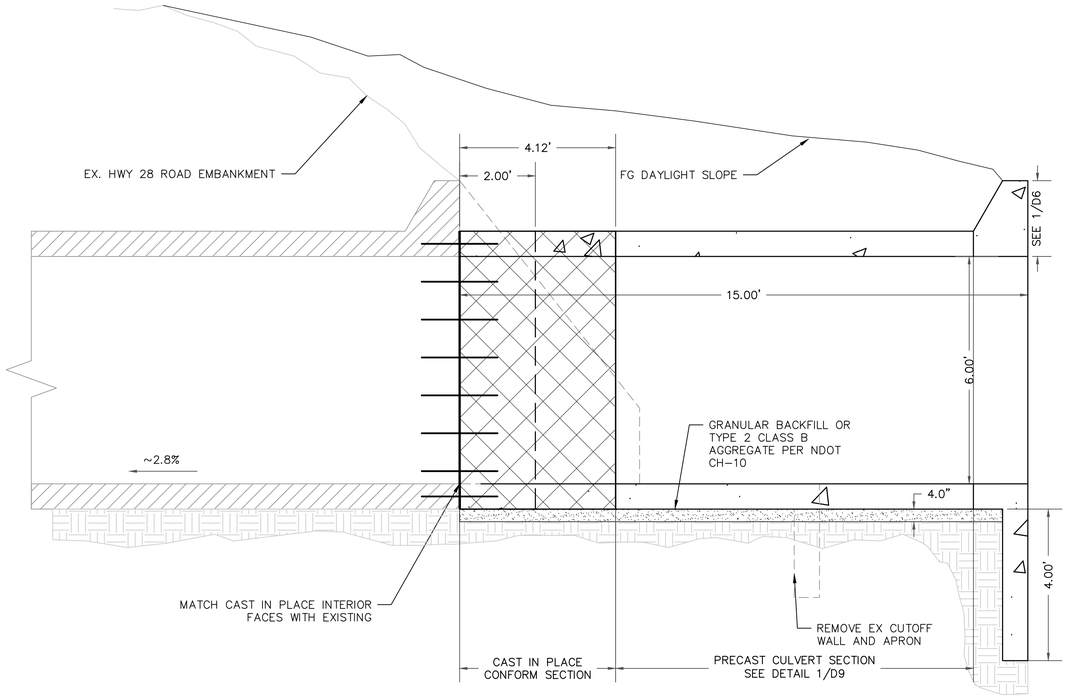

1/D1 SECTION A–A – CULVERT EXTENSION
1"=2'

NOTE:
1. SEE 2/D1 FOR CULVERT EXTENSION PLAN VIEW
2. SEE DETAIL 1/D9 FOR PRECAST CULVERT SECTION

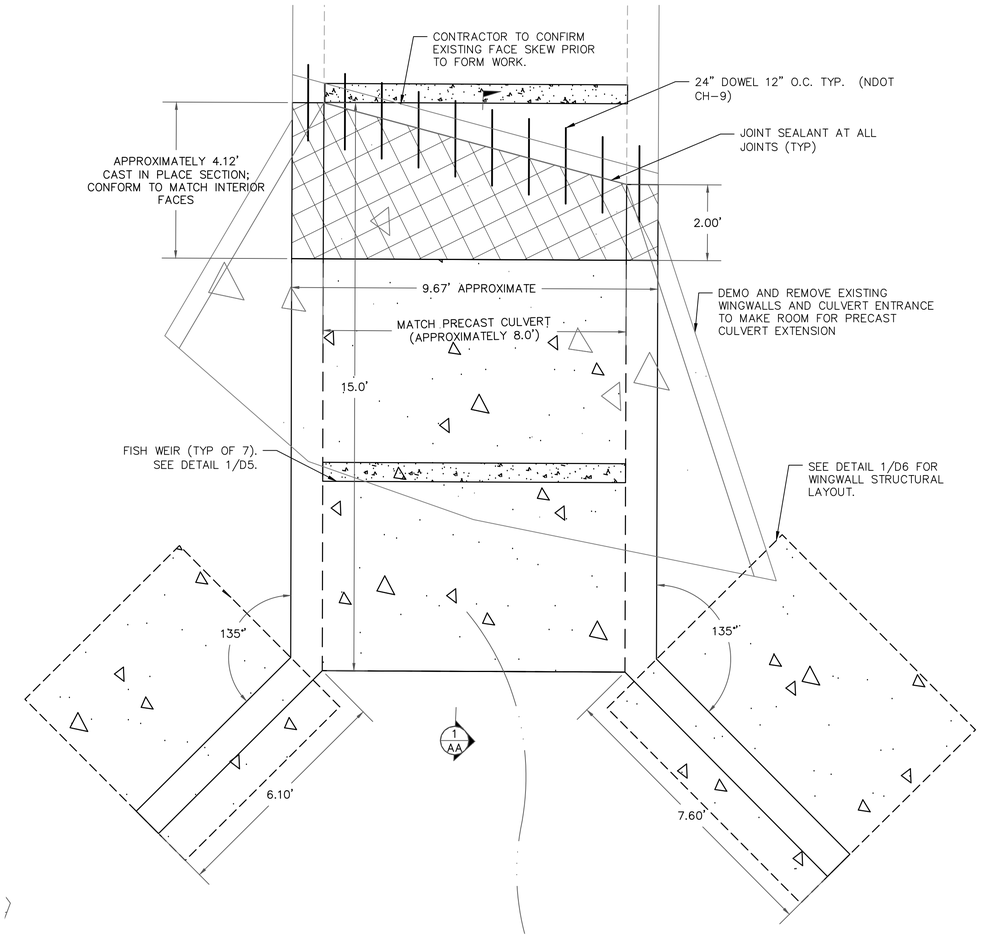

2/D1 PLAN VIEW–CULVERT EXTENSION
1"=2'

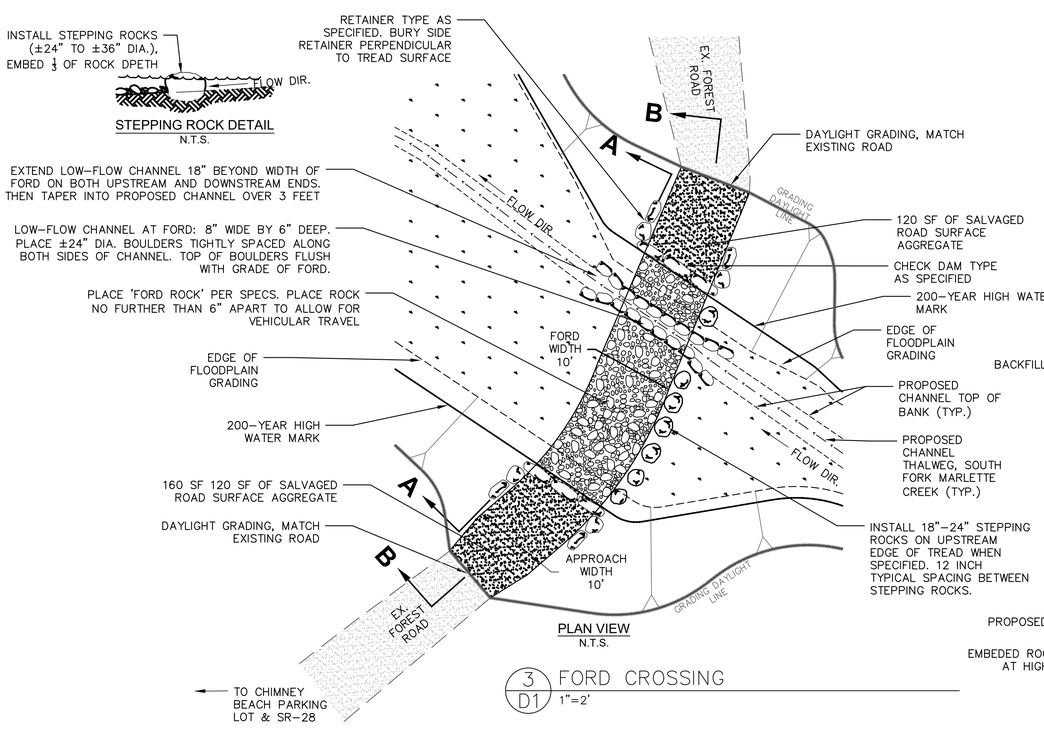

3/D1 FORD CROSSING
1"=2'

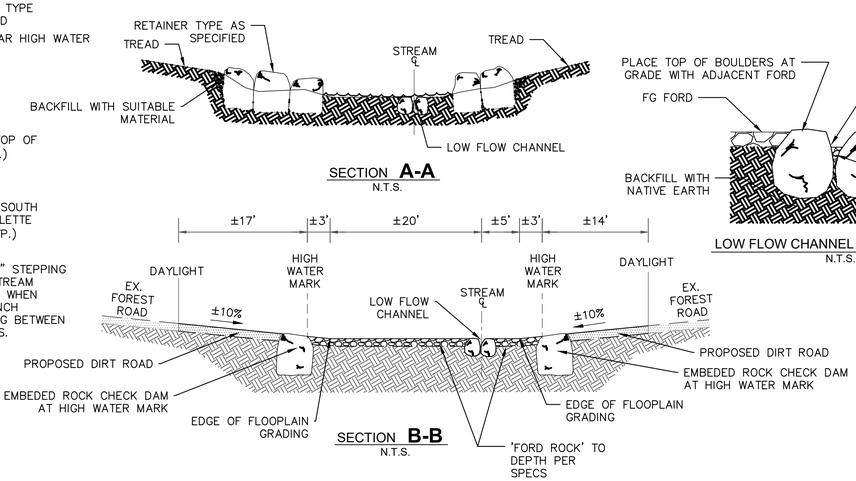

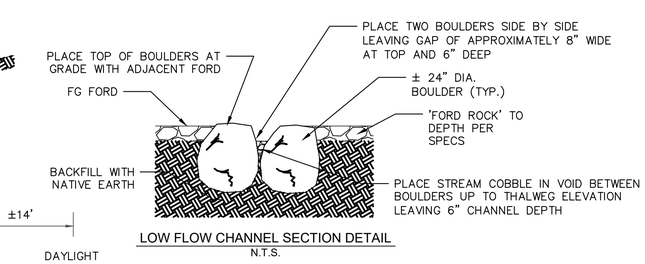

LOW FLOW CHANNEL SECTION DETAIL
N.T.S.

Nevada Tahoe Conservation District

DETAILS 1

MARLETTE CREEK RESTORATION PROJECT

PROFESSIONAL ENGINEER – STATE OF NEVADA
MEGHAN C. KELLY
Exp: 6/30/25
CIVIL
4/8/2025
No. 20851

BID SET

DESIGNED/DRAWN	EK
CHECKED	MK
DATE	4/2025
SCALE	AS SHOWN
PROJECT	MARLETTE CREEK RESTORATION
SHEET	D1

Know what's below. Call before you dig.

File Path: c:\Users\ekerl.desktop-gnu4d7n\nevada tahoe conservation district\nevada tahoe conservation district - documents\Projects\Marlette\CAD\Sheets\Detail D1-Dx.dwg 4/8/2025 2:30 PM

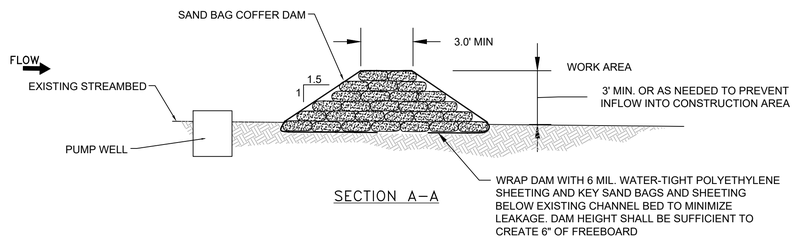

SECTION A–A

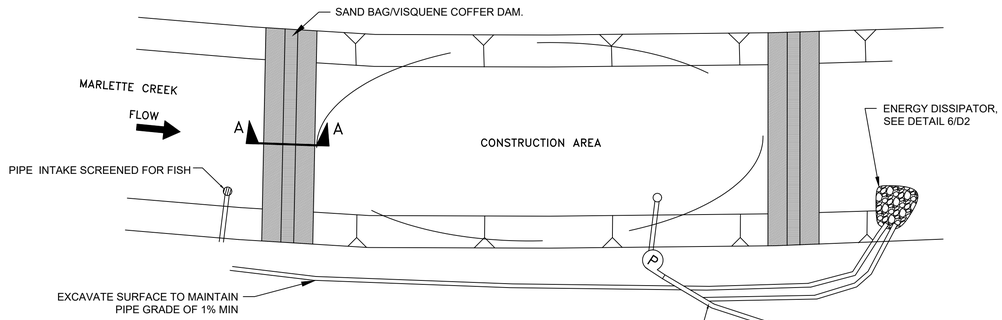

DIVERSION NOTES:
1. SEE SPECIAL TECHNICAL PROVISIONS FOR PRELIMINARY DEWATERING AND DIVERSION PLAN
2. CONTRACTOR RESPONSIBLE TO FINALIZE SWPPP AND DEWATERING AND DIVERSION PLAN. CONTRACTOR RESPONSIBLE FOR GAINING FINAL APPROVALS FOR CONSTRUCTION METHODS FOR DIVERSION AND DEWATERING FROM ALL APPLICABLE AGENCIES

1 / D2 DEWATERING DIVERSION
NTS

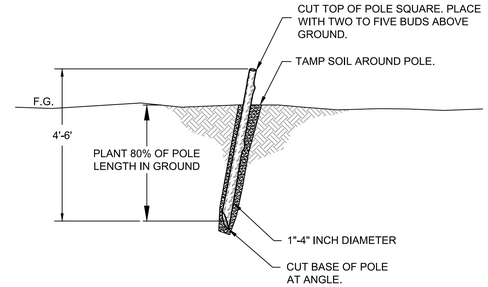

LIVE POLE NOTES
REVEGETATION AND REPLACEMENT PLANTINGS SHALL CONSIST OF LOCALLY-OBTAINED, NATIVE SPECIES, PER SPECIFICATIONS.

WILLOW PREPARATION
1. POLE CUTTINGS SHALL BE TAKEN WITH SHARP PRUNING SHEARS OR WITH A SHARP SAW BLADE, WITHOUT CAUSING INJURY TO THE BARK OR SPLITTING OF THE ENDS. THE BUTT END OF THE CUTTING SHALL BE ANGLED AND THE TOP END SHALL BE SQUARE.
2. POLES SHALL BE FROM 4 TO 6 FOOT IN LENGTH AND 1 TO 4 INCHES IN DIAMETER. POLES SHALL BE CUT SO THAT A TERMINAL BUD SCAR IS WITHIN 1 TO 4 INCHES OF THE TOP, AT LEAST 2 BUDS AND/OR BUD SCARS SHALL BE ABOVE THE GROUND AFTER PLANTING. SIDE BRANCHES SHALL BE CUT WITH SHARP PRUNING SHEARS, FLUSH WITH POLE, WITHOUT CAUSING INJURY TO BUDS.

INSTALLATION
1. LIVE POLES SHALL BE INSTALLED ON THE SAME DAY AS CUT OR SOAKED FOR 24 HOURS, MIN. PRIOR TO INSTALLATION.
2. THE POLE SHALL BE INSTALLED AS DEEP AS POSSIBLE INTO THE SOIL, PREFERABLY WITH 80% OF ITS LENGTH IN CONTACT WITH NATIVE SOIL. USE OF A PILOT BAR MAY HELP WITH INSTALLATION.
3. SPECIAL CARE SHALL BE TAKEN TO NOT DAMAGE THE BUDS, SPLIT POLE ENDS, OR STRIP THE BARK DURING INSTALLATION.

2 / D2 LIVE POLE STAKE
NTS

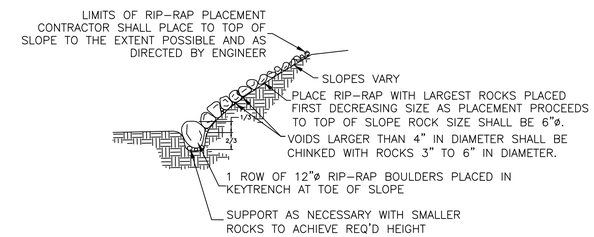

3 / D2 ROCK SLOPE PROTECTION
NTS

NOTES:
1. RIP–RAP SIZING MAY BE ALTERED BASED ON ROCK AVAILABLE ON SITE.

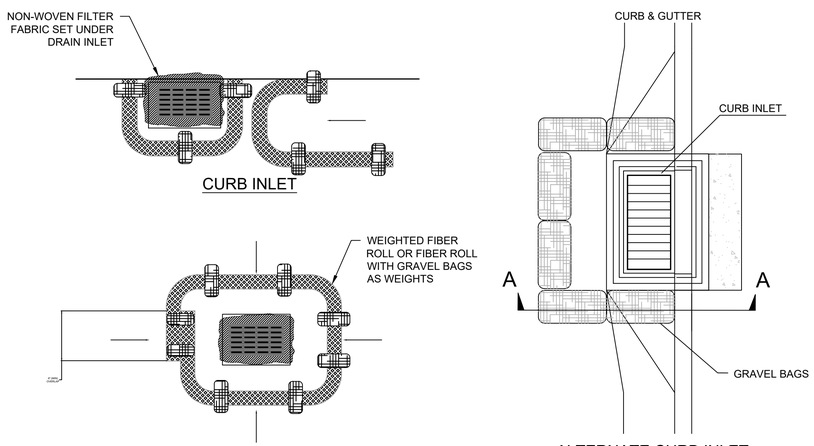

DI PROTECTION NOTES:
1. FIBER ROLLS SHALL NOT BE MADE FROM STRAW, WITH THE EXCEPTION OF WEED-FREE RICE STRAW. FIBER ROLLS SHALL HAVE A MINIMUM WEIGHT OF 2.5 LBS PER LINEAR FOOT. FIBER ROLLS SHALL BE REMOVED AT THE END OF CONSTRUCTION AS DIRECTED BY THE ENGINEER.
2. GRAVEL BAGS SHALL BE FILLED WITH ¾" DIA, CLEANED, WASHED GRAVEL. SAND BAGS ARE NOT AN ACCEPTABLE SUBSTITUTE.
3. INSPECT AND REPAIR FIBER ROLLS EACH DAY AND AFTER EACH STORM EVENT. REMOVE SEDIMENT WHEN ONE THIRD OF THE FILTER DEPTH HAS BEEN FILLED. REMOVED SEDIMENT SHALL BE DISPOSED OF PROPERLY.
4. SEDIMENT AND GRAVEL DEPOSITED ON ROADWAYS SHALL BE IMMEDIATELY REMOVED.
5. IN HIGH TRAFFIC AREAS, MARK DRAIN INLET PROTECTION WITH VISIBLE BARRIERS SUCH AS SAFETY CONES.
6. REMOVE DRAIN INLET PROTECTION AFTER THE SURROUNDING AREA HAS BEEN STABILIZED.
7. ADDITIONAL OR OVERLAPPING GRAVEL BAGS MAY BE NECESSARY AS DIRECTED BY ENGINEER FOR PROPER FUNCTIONING OF BMP.

4 / D2 DRAINAGE INLET PROTECTION
NTS

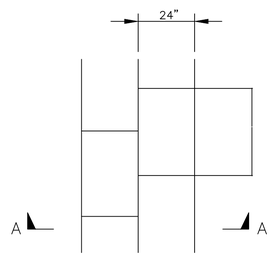

SOD STRIP LAYOUT PLAN

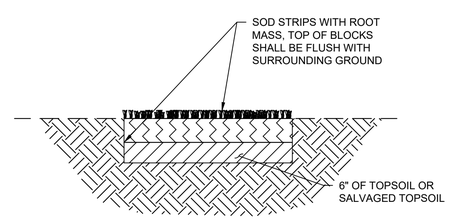

SECTION A-A

SOD STRIP NOTES:
REVEGETATION AND REPLACEMENT PLANTINGS SHALL CONSIST OF LOCALLY-OBTAINED, NATIVE SPECIES, PER SPECIFICATIONS.

5 / D2 SALVAGE SOD
NTS

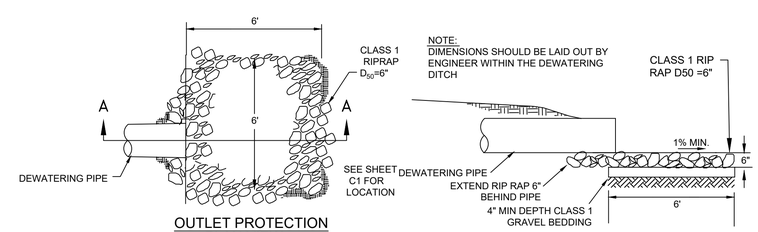

OUTLET PROTECTION PLAN VIEW

SECTION A-A

6 / D2 DEWATERING OUTLET PROTECTION
NTS

Nevada Tahoe Conservation District

DETAILS 2

MARLETTE CREEK RESTORATION PROJECT

PROFESSIONAL ENGINEER–STATE OF NEVADA
MEGHAN C. KEELT
Exp: 6/30/25
CIVIL
4/8/2025
No. 20851

BID SET

DESIGNED/DRAWN	EK
CHECKED	MK
DATE	4/2025
SCALE	AS SHOWN
PROJECT	MARLETTE CREEK RESTORATION
SHEET	D2

Know what's below. Call before you dig.

File Path: c:\Users\ekeri.desktop-gnu4d7n\nevada tahoe conservation district\nevada tahoe conservation district - documents\Projects\Marlette\CAD\Sheets\Detail D1-Dx.dwg 4/8/2025 2:30 PM

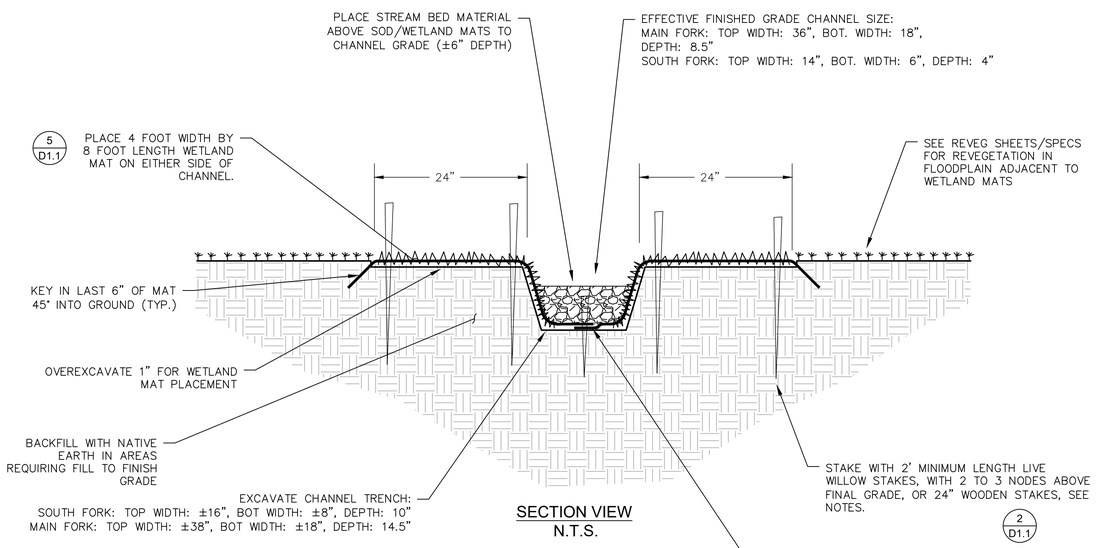

NOTES:
1. WILLOW POLES SHOULD BE USED WITH 2' GAPS IN BETWEEN. 24" WOODEN STAKES MAY BE CONSTRUCTED FROM UNTREATED 2" X 4"s CUT DIAGONALLY.
2. AREAS DESIGNATED FOR SOD SHALL HAVE A SUBGRADE BELOW THE FINAL GRADE THE SAME THICKNESS AS THE SOD (ROUGHLY 1").
3. SOIL SHALL BE LOOSENED AT THE SURFACE AND SOD PLANTED INTO MOIST SOIL SUCH THAT THE EDGES SNUGLY ADJOIN ADJACENT SECTIONS. NEXT CHINK WITH NATIVE TOPSOIL SO THAT THE EDGES OF THE SOD ARE WELL COVERED.
4. FINAL ELEVATION OF SOD CROWNS SHALL MATCH THE PLAN ELEVATION.
5. SOD TO BE THOROUGHLY WATERED AND MAINTAINED IN A MOIST, HEALTHY CONDITION UNTIL ESTABLISHED, FOR UP TO ONE YEAR FOLLOWING PLANTING.

1 D3 WETLAND MAT CHANNEL
NTS

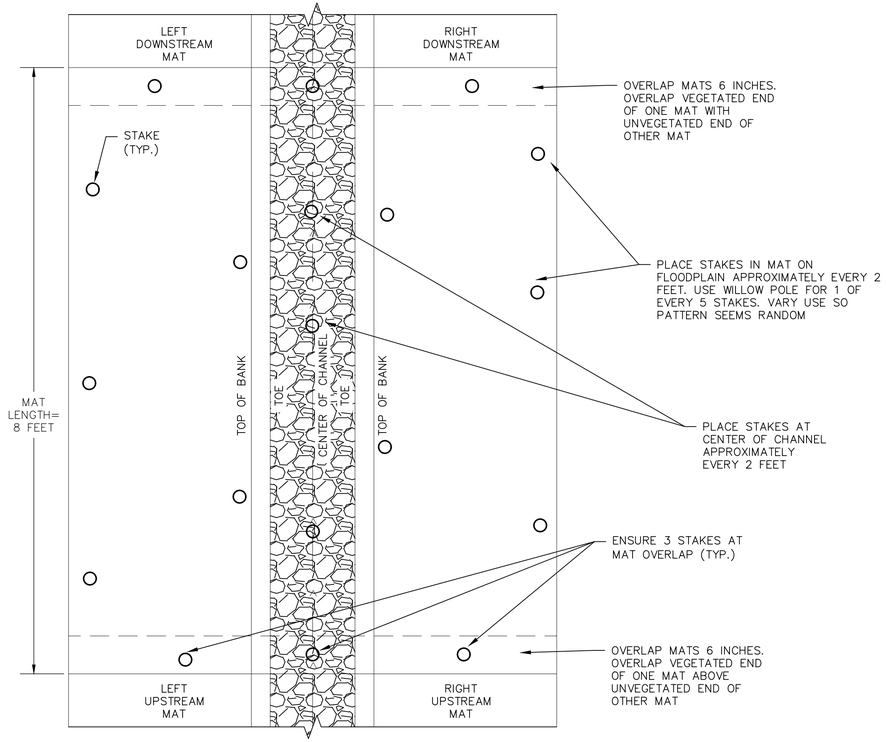

WETLAND MAT STAKING – PLAN VIEW
N.T.S.

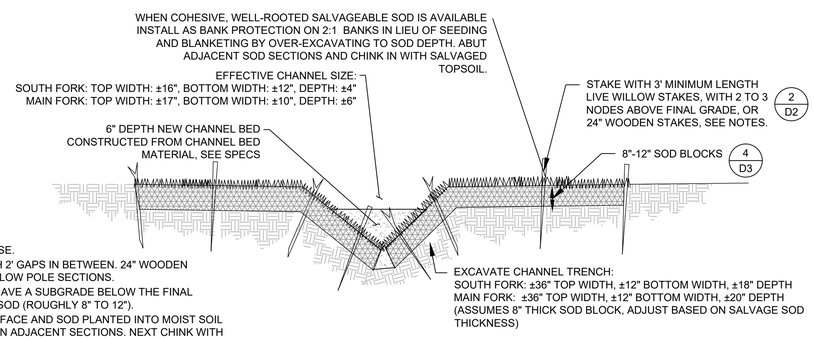

NOTES:
1. ENGINEER TO FLAG LOCATIONS FOR USE.
2. WILLOW POLES SHOULD BE USED WITH 2' GAPS IN BETWEEN. 24" WOODEN STAKES SHALL BE USED BETWEEN WILLOW POLE SECTIONS.
3. AREAS DESIGNATED FOR SOD SHALL HAVE A SUBGRADE BELOW THE FINAL GRADE THE SAME THICKNESS AS THE SOD (ROUGHLY 8" TO 12").
4. SOIL SHALL BE LOOSENED AT THE SURFACE AND SOD PLANTED INTO MOIST SOIL SUCH THAT THE EDGES SNUGLY ADJOIN ADJACENT SECTIONS. NEXT CHINK WITH NATIVE TOPSOIL SO THAT THE EDGES OF THE SOD ARE WELL COVERED.
5. FINAL ELEVATION OF SOD CROWNS SHALL MATCH THE PLAN ELEVATION.
6. SOD TO BE THOROUGHLY WATERED AND MAINTAINED IN A MOIST, HEALTHY CONDITION UNTIL ESTABLISHED, FOR UP TO ONE YEAR FOLLOWING PLANTING.

2 D3 SOD BLOCK CHANNEL
NTS

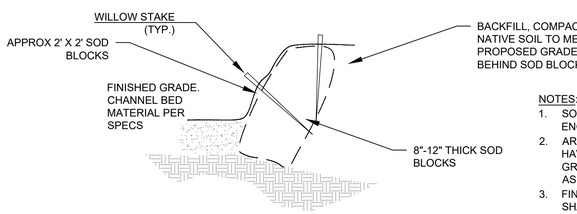

SECTION

NOTES:
1. SOD BLOCK CHANNEL TO BE FLAGGED BY ENGINEER.
2. AREAS DESIGNATED FOR SOD SHALL HAVE A SUBGRADE BELOW THE FINAL GRADE THE SAME THICKNESS AND WIDTH AS THE SOD
3. FINAL ELEVATION OF SOD CROWNS SHALL MATCH THE PLAN ELEVATION.
4. SOD TO BE THOROUGHLY WATERED AND MAINTAINED IN A MOIST, HEALTHY CONDITION UNTIL ESTABLISHED, FOR UP TO ONE YEAR FOLLOWING PLANTING.

3 D3 SOD BLOCK CHANNEL BANKS
NTS

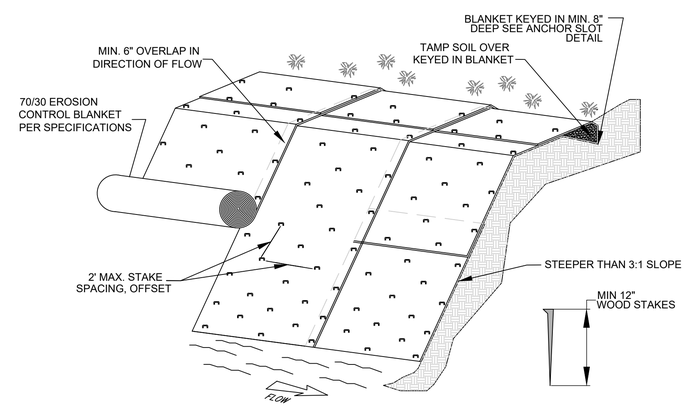

NOTES
1. SLOPE SURFACE SHALL BE SMOOTH, AND FREE OF ROCKS, DIRT CLODS, AND STICKS.
2. APPLY SEEDING AND SOIL INOCULANT TO THE BANK BEFORE INSTALLING BLANKETS (SEE SPEC.).
3 LAY BLANKETS LOOSELY AND STAKE TO MAINTAIN DIRECT CONTACT WITH THE SOIL. DO NOT STRETCH BLANKETS. (SEE SPEC.).
4. DRIVE STAKES FLUSH WITH BLANKET.

4 D3 EROSION CONTROL BLANKET
NTS

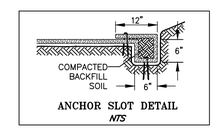

ANCHOR SLOT DETAIL
NTS

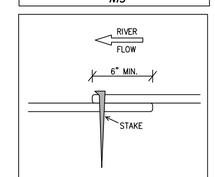

SIDE OVERLAP DETAIL
NTS

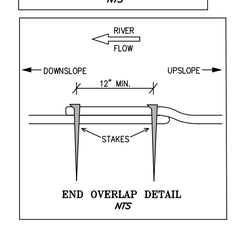

END OVERLAP DETAIL
NTS

Know what's below. Call before you dig.

BID SET

Nevada Tahoe Conservation District

DETAILS 3

MARLETTE CREEK RESTORATION PROJECT

PROFESSIONAL ENGINEER - STATE OF NEVADA
MEGHAN C. KELLY
Exp: 6/30/25
CIVIL
4/8/2025
No. 20851

DESIGNED/DRAWN	EK
CHECKED	MK
DATE	4/2025
SCALE	AS SHOWN
PROJECT	MARLETTE CREEK RESTORATION
SHEET	D3

File Path: c:\Users\ekerl.desktop-gnu4d7n\nevada tahoe conservation district\nevada tahoe conservation district - documents\Projects\Marlette\CAD\Sheets\DETAIL D1-DX.DWG 4/8/2025 2:30 PM

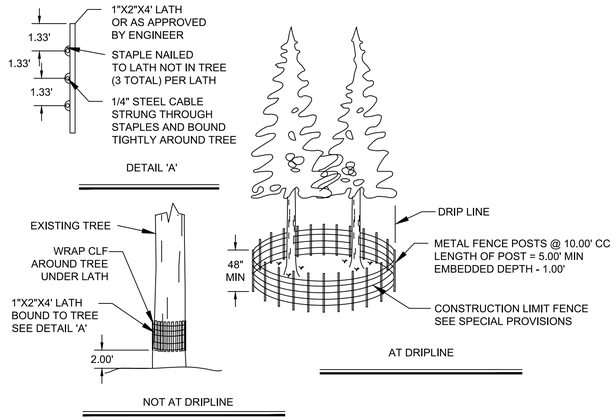

NOTE:
1. CLF AND TREE PROTECTION FENCE SHALL BE A MINIMUM OF 48" HIGH. FOR TREES WITH DRIPLINES THAT OVERHANG THE CONSTRUCTION AREAS, THE LOCATION OF THE TREE PROTECTION FENCE SHALL BE DETERMINED IN THE FIELD BY THE ENGINEER AND/OR THE TRPA AT THE PREGRADE MEETING.
2. THE DETAIL SHOWN IS FOR TREE PROTECTION. MATERIAL AND SPACING SHOWN ALSO APPLIES TO CLF.
3. QUANTITY OF FILTER FENCE AND CONSTRUCTION LIMIT FENCE DOES NOT INCLUDE MINIMUM LIMITS FOR TREE PROTECTION. TREE PROTECTION FENCING TO BE PER DETAIL THIS SHEET AND/OR AS DETERMINED IN THE FIELD.

1/D4 CONSTRUCTION LIMIT FENCE & TREE PROTECTION
NTS

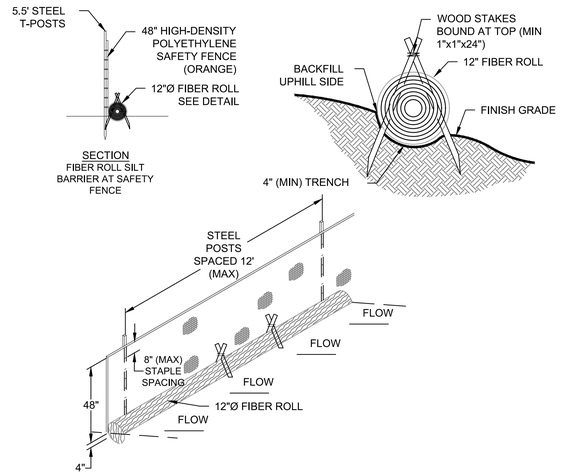

FIBER ROLL NOTES:

1. FIBER ROLL SHALL NOT BE MADE FROM STRAW. FIBER ROLLS SHALL BE BOUND BY HIGH STRENGTH COIR NETTING, AND HAVE A MINIMUM WEIGHT OF 5 LBS PER LINEAL FOOT.
2. ORANGE SAFETY FENCE IS INTENDED TO PROTECT FIBER ROLLS FROM COMPRESSION BY VEHICLES, CONSTRUCTION EQUIPMENT, EXT. FENCES SHALL BE HIGH DENSITY POLYETHYLENE WITH A MESH OPENING OF APPROXIMATELY 1 INCH BY 4 INCHES AND A MINIMUM HEIGHT OF 4 FEET. SAFETY FENCE MAY BE OMITTED IN LOW TRAFFIC AREAS.
3. FIBER ROLL SILT BARRIER SHALL BE INSTALLED ALONG CONTOUR AND ON SLOPES 5H:1V OR FLATTER UNLESS OTHERWISE APPROVED BY TRPA.
4. THE INSTALLATION CONFIGURATION SHALL PREVENT RUNOFF FROM LEAVING THE SITE OR ENTERING A WATERCOURSE WITHOUT PASSING THROUGH A SILT BARRIER.
5. THE MAXIMUM LENGTH OF SLOPE DRAINING TO THE SILT BARRIER SHALL BE 100 FEET.
6. FIBER ROLL SHALL BE INSTALLED BY SHAPING A 4 INCH DEEP FURROW TO MATCH THE SHAPE OF THE LOG, SECURING IN FURROW WITH WOOD STAKES, AND TAMPING THE GROUND AROUND THE FIBER ROLL TO FILL VOIDS BETWEEN THE LOG AND THE GROUND.

2/D4 FIBER ROLL SILT BARRIER
NTS

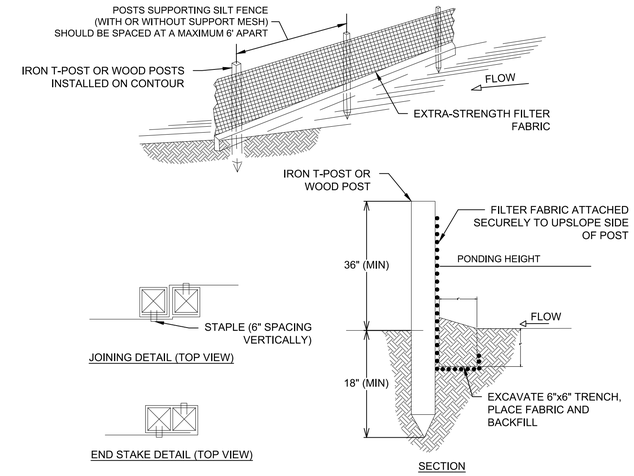

SILT FENCE NOTES:

1. USED IN AREAS WHERE SHEET FLOW OCCURS.
2. DO NOT USE IN STREAMS, CHANNELS, OR ANYWHERE FLOW IS CONCENTRATED. DO NOT USE SILT FENCES TO DIVERT FLOW.
3. DO NOT USE BELOW SLOPES SUBJECT TO CREEP, SLUMPING, OR LANDSLIDES.
4. SILT FENCE SHOULD BE WOVEN POLYPROPYLENE WITH A MINIMUM WIDTH OF 36 INCHES AND A MINIMUM TENSILE STRENGTH OF 100 LB FORCE.
5. INSTALL ALONG A LEVEL CONTOUR SO WATER DOES NOT POND MORE THAT 1.5 FEET AT ANY POINT ALONG THE SILT FENCE.
6. THE MAXIMUM LENGTH OF SLOPE DRAINING TO ANY POINT ALONG THE SILT FENCE SHOULD BE 200 FEET OR LESS.
7. THE MAXIMUM SLOPE PERPENDICULAR TO THE FENCE LINE SHOULD BE 1:1.
8. PROVIDE SUFFICIENT ROOM FOR RUNOFF TO POND BEHIND THE FENCE AND TO ALLOW SEDIMENT REMOVAL EQUIPMENT TO PASS BETWEEN THE SILT FENCE AND TOES OF SLOPES OR OTHER OBSTRUCTIONS.
9. TURN THE ENDS OF THE FILTER FENCE UPHILL TO CREATE A "J" SHAPE, TO PREVENT STORMWATER FROM FLOWING AROUND THE FENCE.
10. LEAVE AN UNDISTURBED OR STABILIZED AREA IMMEDIATELY DOWN SLOPE FROM THE FENCE WHERE FEASIBLE.
11. SILT FENCES SHOULD REMAIN IN PLACE UNTIL THE DISTURBED AREA IS PERMANENTLY STABILIZED.
12. REMOVE SEDIMENT WHEN DEPOSITS REACH APPROXIMATELY 1/3 HEIGHT OF BARRIER.

3/D4 FILTER FENCE SILT BARRIER
NTS

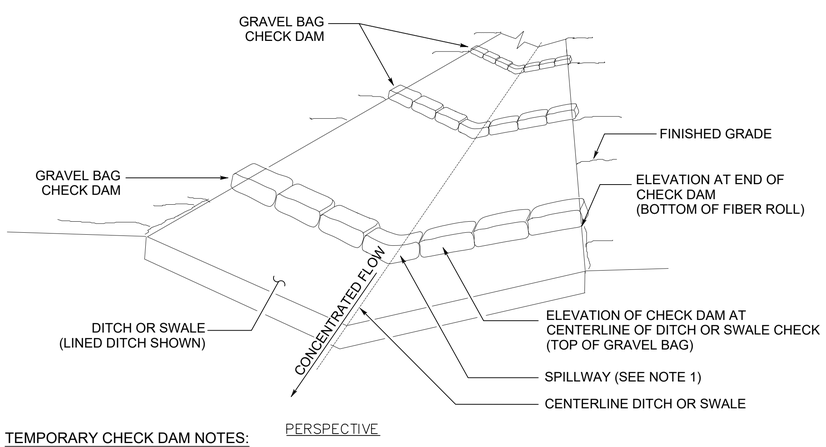

TEMPORARY CHECK DAM NOTES:

1. CHECK DAM DIMENSIONS TO BE VERIFIED BY CIVIL ENGINEER.
2. ONLY CLEAN/WASHED GRAVEL MUST BE USED IN BAGS

4/D4 HARDENED CONSTRUCTION ENTRANCE
NTS

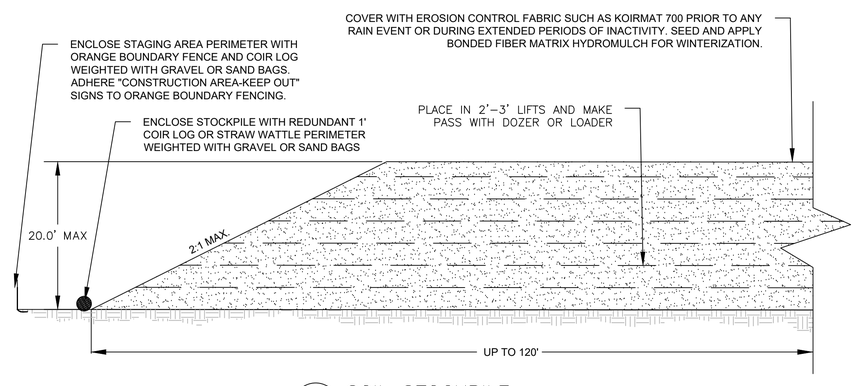

5/D4 SOIL STOCKPILE
NTS

Nevada Tahoe Conservation District

DETAILS 4

MARLETTE CREEK RESTORATION PROJECT

PROFESSIONAL ENGINEER - STATE OF NEVADA
MEGHAN KELLY
Exp: 6/30/25
CIVIL
4/8/2025
No. 20851

BID SET

DESIGNED/DRAWN	EK
CHECKED	MK
DATE	4/2025
SCALE	AS SHOWN
PROJECT	MARLETTE CREEK RESTORATION
SHEET	D4

811 Know what's below. Call before you dig.

File Path: c:\Users\ekerl.desktop-gnu4d7n\nevada tahoe conservation district\nevada tahoe conservation district - documents\Projects\Marlette\CAD\Sheets\DETAIL D1-DX.DWG 4/8/2025 2:30 PM

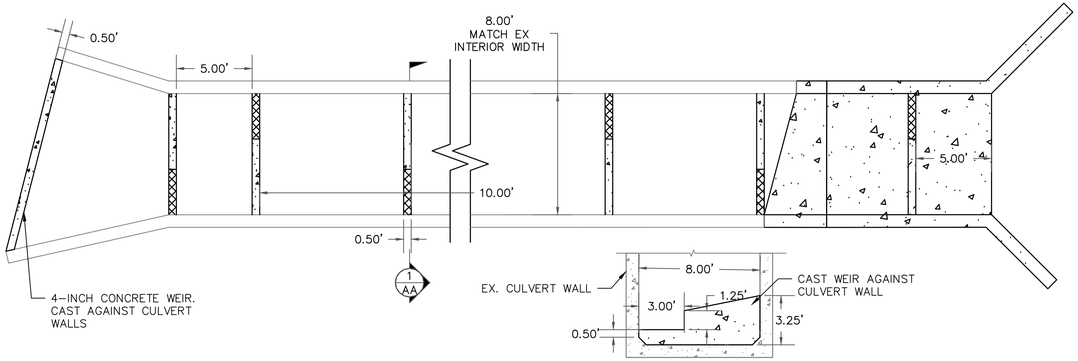

1/AA TYPICAL FISH WEIR CROSS SECTION
NTS

1/D5 CULVERT FISH WEIR LAYOUT
NTS

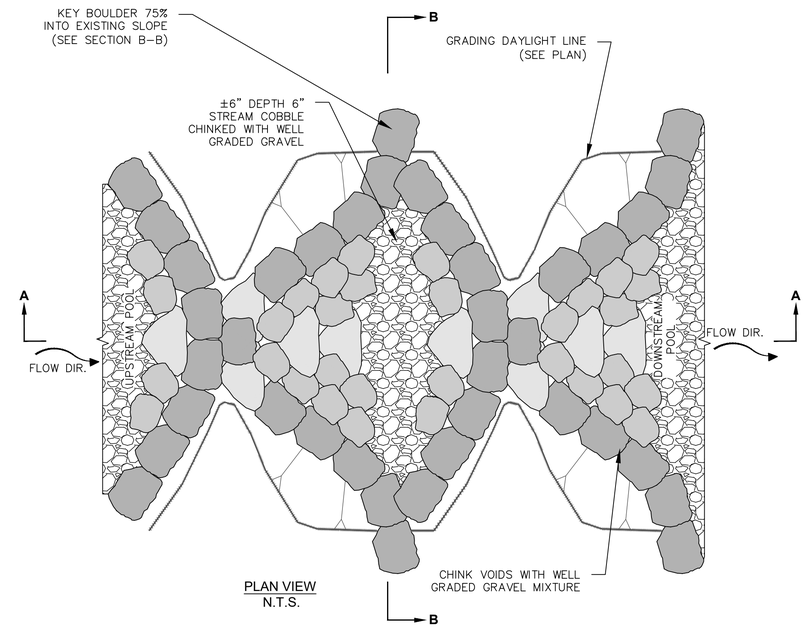

PLAN VIEW
N.T.S.

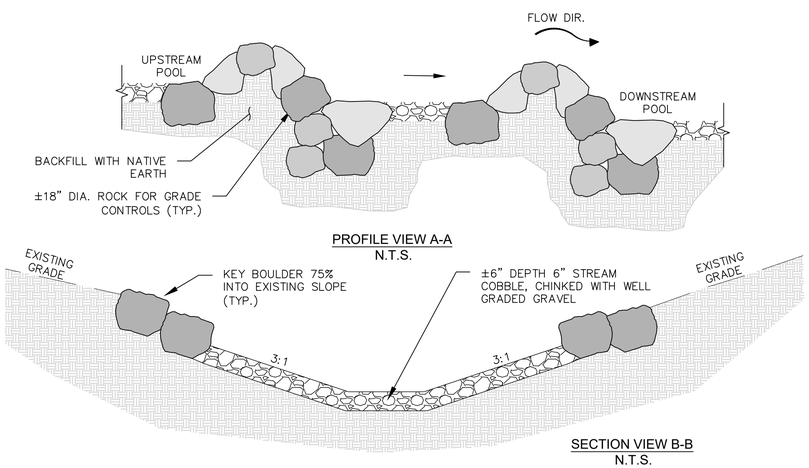

PROFILE VIEW A-A
N.T.S.

SECTION VIEW B-B
N.T.S.

3/D5 SOUTH FORK BOULDER GRADE CONTROL
NTS

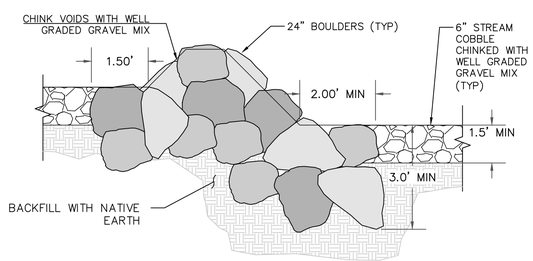

2/D5 MAIN FORK BOULDER GRADE CONTROL
NTS

NOTE:
1. SEE SHEET 14 FOR PLAN VIEW

Nevada Tahoe Conservation District

DETAILS 5

MARLETTE CREEK RESTORATION PROJECT

PROFESSIONAL ENGINEER - STATE OF NEVADA
MEGHAN CATHERINE KELLY
Exp: 6/30/25
CIVIL
4/8/2025
No. 20851

BID SET

DESIGNED/DRAWN	EK
CHECKED	MK
DATE	4/2025
SCALE	AS SHOWN
PROJECT	MARLETTE CREEK RESTORATION
SHEET	D5

Know what's below. Call before you dig.

File Path: c:\Users\ekeri.desktop-gnu4d7n\nevada tahoe conservation district\nevada tahoe conservation district - documents\Projects\Marlette\CAD\Sheets\DETAIL D1-DX.DWG 4/8/2025 2:30 PM

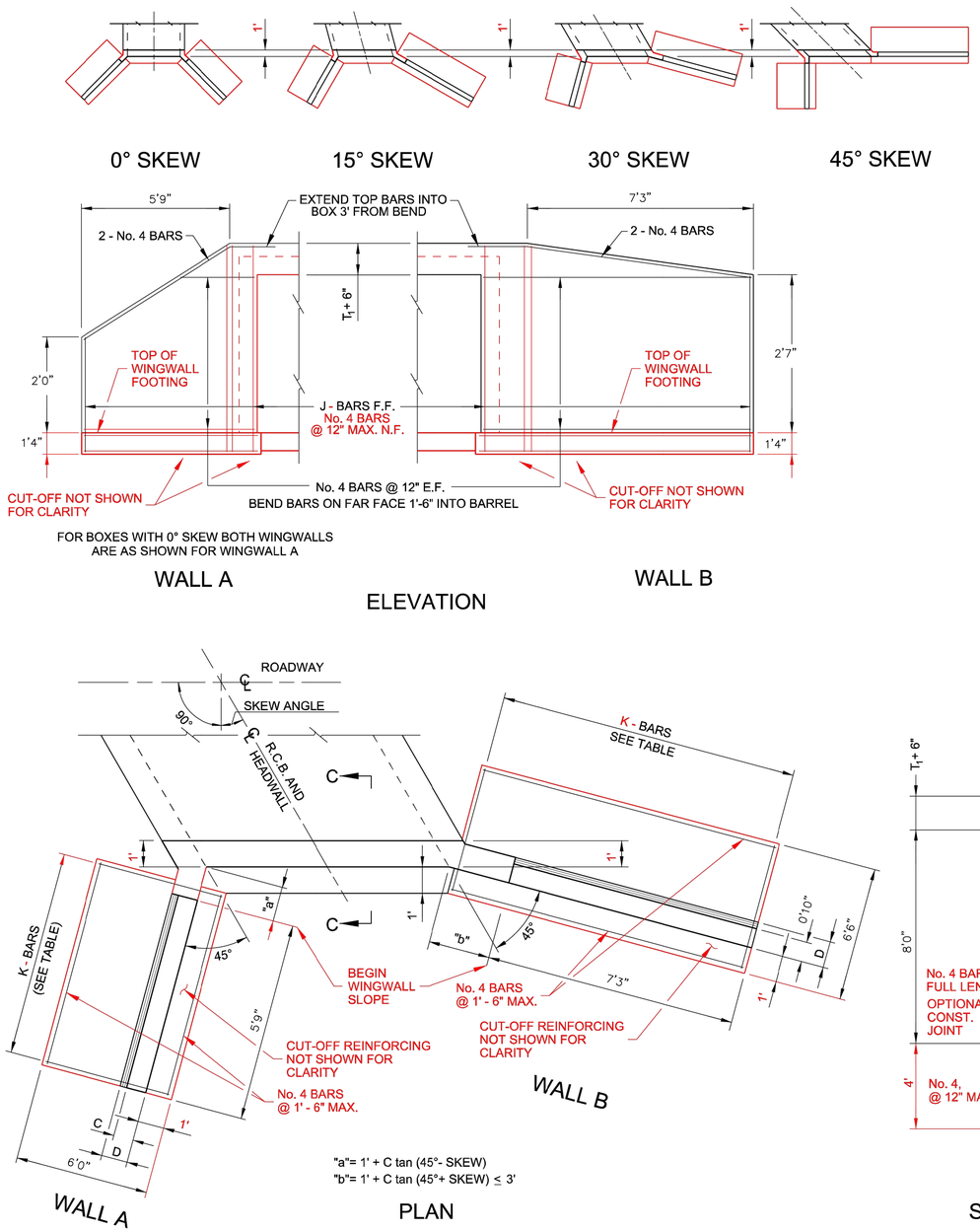

NOTES:

1. DESIGN SPECIFICATIONS "AASHTO LRFD Bridge Design Specifications 2012".
2. For dimensions and reinforcing not shown see detail CH-5B.
3. CONSTRUCTION SPECIFICATIONS: State of Nevada Department of Transportation "Standard Specifications for Road and Bridge Construction, 2014".
4. WALL LOADS:

Case 1	Case 2 (Wall B- 45 Degree Skew Only)
Surcharge Depth = 2 ft	Surcharge Depth = 0 ft
Lateral Earth Pressure = 36 pcf	Lateral Earth Pressure = 60 pcf
Soil Dead Load = 120 pcf	Soil Dead Load = 120 pcf
Concrete Dead Load = 150 pcf	Concrete Dead Load = 150 pcf
Earthquake Load = N/A	Earthquake Load = N/A

5. CONCRETE: Class DA Modified (Major) F'c = 4,500 psi @ 28 Days, Class D Modified in Clark County.

   Where traffic loads will be placed directly on the top surface of the culvert, and/or up to 2-feet of fill (at edge of pavement), provide epoxy coated reinforcement, except in Clark County. Use EA Modified (Major) concrete, Class E Modified in Clark County, in lieu of Class DA. F'c = 4,500 PSI @ 28 Days.

   Approved waterproofing membrane may be used in lieu of EA/E Concrete and epoxy coated reinforcing at the discretion of the NDOT Structures Division.
6. REINFORCING STEEL: All reinforcing steel to be ASTM A 615 grade 60 or A706 grade 60. Dimensions relating to bar spacing are center to center. Reinforcing steel shall be embedded 3-inches clear of bottom of footing, and 2-inches clear of all other concrete surfaces.
7. FOUNDATION PRESSURE: Headwalls are designed to the following soil bearing pressures:

RCB HEIGHT, H	Ton/ft.^{2}
≤ 6 ft	1.6
≤ 8 ft	1.7
≤ 10 ft	1.8
≤ 12 ft	1.9
≤ 14 ft	2.0

8. SLIDING RESISTANCE:
   Coefficient of Friction between Concrete Footing and Soil = 0.450
   Cohesion = 0.200 ksf
   Passive Earth Pressure = 360 pcf
   Passive Resistance = Per design specifications ignoring top 2-feet of soil
9. For quantities see detail CH-5C.

NEVADA DEPARTMENT OF TRANSPORTATION

CHIEF BRIDGE ENGR. SIGNED ORIGINAL ON FILE

ADOPTED 11/1970

REVISED 9/2022

RCB CULVERTS TYPE I HEADWALLS

SPEC. # 502

DETAIL NUMBER CH-5A

1 / D6 RCB CULVERTS TYPE I HEADWALL
SOURCE: NDOT

Nevada Tahoe Conservation District

DETAILS 6

MARLETTE CREEK RESTORATION PROJECT

PROFESSIONAL ENGINEER - STATE OF NEVADA
MEGHAN C. KELLY
Exp: 6/30/25
CIVIL
4/8/2025
No. 20851

BID SET

DESIGNED/DRAWN EK

CHECKED MK

DATE 4/2025

SCALE AS SHOWN

PROJECT MARLETTE CREEK RESTORATION

SHEET D6

811 Know what's below. Call before you dig.

File Path: c:\Users\ekerl.desktop-gnu4d7n\nevada tahoe conservation district\nevada tahoe conservation district - documents\Projects\Marlette\CAD\Sheets\DETAIL D1-DX.DWG 4/8/2025 2:30 PM

TYPE I HEADWALL DIMENSIONS AND REINFORCING STEEL

	0 DEGREE SKEW				15 DEGREE SKEW				30 DEGREE SKEW				45 DEGREE SKEW			
H (FT.)	AA (FT. - IN.)	BB (FT. - IN.)	CC (FT. - IN.)	DD (FT. - IN.)	AA (FT. - IN.)	BB (FT. - IN.)	CC (FT. - IN.)	DD (FT. - IN.)	AA (FT. - IN.)	BB (FT. - IN.)	CC (FT. - IN.)	DD (FT. - IN.)	AA (FT. - IN.)	BB (FT. - IN.)	CC (FT. - IN.)	DD (FT. - IN.)
3	6 - 3	6 - 3	2 - 2	2 - 2	5 - 9	7 - 3	2	2 - 7	5 - 3	9	1 - 10	3 - 3	5 - 3	11 - 3	1 - 10	H + T_1 + 6"
4	7 - 9	7 - 9	2 - 8	2 - 8	7	9	2 - 5	3 - 2	6 - 6	11 - 3	2 - 4	3 - 11	6 - 3	14	2 - 3	H + T_1 + 6"
5	9 - 3	9 - 3	3 - 3	3 - 3	8 - 3	10 - 9	2 - 11	3 - 10	7 - 9	13 - 6	2 - 9	4 - 9	7 - 9	16 - 9	2 - 8	H + T_1 + 6"
6	10 - 9	10 - 9	3 - 10	3 - 10	9 - 9	12 - 9	3 - 5	4 - 6	9 - 3	15 - 9	3 - 3	5 - 7	9	20	3 - 2	H + T_1 + 6"
7	12 - 3	12 - 3	4 - 4	4 - 4	11	14 - 3	3 - 11	5 - 1	10 - 6	18	3 - 8	6 - 4	10 - 3	22 - 9	3 - 7	H + T_1 + 6"
8	13 - 9	13 - 9	4 - 10	4 - 10	12 - 3	16	4 - 4	5 - 8	11 - 6	20	4 - 1	7 - 1	11 - 3	25 - 9	4	H + T_1 + 6"
9	15	15	5 - 4	5 - 4	13 - 6	17 - 9	4 - 10	6 - 3	12 - 9	22	4 - 6	7 - 9	12 - 6	28 - 6	4 - 5	H + T_1 + 6"
10	16 - 6	16 - 6	5 - 10	5 - 10	14 - 9	19 - 3	5 - 3	6 - 10	14	24	4 - 11	8 - 6	13 - 9	31 - 3	4 - 10	H + T_1 + 6"
11	18	18	6 - 4	6 - 4	16	21	5 - 8	7 - 5	15 - 3	26 - 3	5 - 4	9 - 3	14 - 9	34 - 3	5 - 3	H + T_1 + 6"
12	19 - 3	19 - 3	6 - 10	6 - 10	17 - 6	22 - 9	6 - 2	8	16 - 3	28 - 3	5 - 9	10	16	37	5 - 8	H + T_1 + 6"
13	20 - 9	20 - 9	7 - 4	7 - 4	18 - 9	24 - 3	6 - 7	8 - 7	17 - 6	30 - 3	6 - 2	10 - 9	17 - 3	39 - 9	6 - 1	H + T_1 + 6"
14	22 - 3	22 - 3	7 - 10	7 - 10	20	26	7 - 1	9 - 2	18 - 9	32 - 6	6 - 8	11 - 5	18 - 6	42 - 6	6 - 6	H + T_1 + 6"

							0 DEGREE SKEW		15 DEGREE SKEW				30 DEGREE SKEW				45 DEGREE SKEW	
							WALL A AND B		WALL A		WALL B		WALL A		WALL B		WALL A	
H (FT.)	C (IN.)	D (IN.)	J (SIZE)	J SPACING (IN.)	K (SIZE)	K SPACING (IN.)	E (FT. - IN.)	F (FT. - IN.)	E (FT. - IN.)	F (FT. - IN.)	E (FT. - IN.)	F (FT. - IN.)	E (FT. - IN.)	F (FT. - IN.)	E (FT. - IN.)	F (FT. - IN.)	E (FT. - IN.)	F (FT. - IN.)
3	8	10	5	12	5	12	1	3 - 3	1	3 - 3	1	3 - 3	1	3 - 3	1	3 - 3	1	3 - 3
4	8	10	5	12	5	12	1	3 - 6	1	3 - 6	1	3 - 9	1	3 - 6	1	4	1	3 - 6
5	8	12	5	12	5	12	1	4 - 3	1	4	1	4 - 6	1	4	1	4 - 9	1	4
6	8	12	5	6	5	6	1	5	1	4 - 9	1	5 - 3	1	4 - 9	1	5 - 6	1	4 - 9
7	10	14	5	6	5	6	1	5 - 9	1	5 - 3	1	5 - 9	1	5 - 3	1	6 - 3	1	5 - 3
8	10	14	5	6	5	6	1 - 4	6 - 3	1 - 4	6	1 - 4	6 - 6	1 - 4	6	1 - 4	7	1 - 4	6
9	10	16	6	6	5	6	1 - 4	7	1 - 4	6 - 9	1 - 4	7 - 3	1 - 4	6 - 9	1 - 4	7 - 9	1 - 4	6 - 6
10	10	16	6	6	6	6	1 - 4	7 - 6	1 - 4	7 - 3	1 - 4	7 - 9	1 - 4	7 - 3	1 - 4	8 - 6	1 - 4	7
11	12	18	6	6	6	6	1 - 4	8	1 - 4	7 - 9	1 - 4	8 - 6	1 - 4	7 - 9	1 - 4	9	1 - 4	7 - 9
12	12	18	7	6	6	6	1 - 4	8 - 6	1 - 4	8 - 3	1 - 4	9	1 - 4	8 - 3	1 - 4	9 - 6	1 - 4	8 - 3
13	12	20	7	6	7	6	1 - 6	9 - 3	1 - 6	9	1 - 6	9 - 9	1 - 6	8 - 9	1 - 6	10 - 6	1 - 6	8 - 9
14	12	20	7	6	7	6	1 - 6	9 - 9	1 - 6	9 - 6	1 - 6	10 - 3	1 - 6	9 - 3	1 - 6	11	1 - 6	9 - 3

	45 DEGREE SKEW							
	WALL B							
H (FT.)	C (IN.)	D (IN.)	J (SIZE)	J SPACING (IN.)	K (SIZE)	K SPACING (IN.)	E (FT. - IN.)	F (FT. - IN.)
3	12	12	5	12	5	12	1	5
4	12	12	5	12	5	12	1	6-3
5	12	12	6	12	5	12	1	7-6
6	12	12	5	6	5	6	1	9
7	12	14	5	6	5	6	1	10-3
8	12	14	5	6	5	6	1-3	11-6
9	12	16	6	6	5	6	1-3	12-9
10	12	16	6	6	6	6	1-3	13-9
11	12	18	6	6	6	6	1-3	15
12	12	18	7	6	8	6	1-3	16
13	12	20	8	6	7	6	1-6	17-6
14	12	20	8	5	8	5	1-6	18-6

1 / D7 RCB CULVERT TYPE I HEADWALLS
SOURCE: NDOT

NEVADA DEPARTMENT OF TRANSPORTATION

CHIEF BRIDGE ENGR. SIGNED ORIGINAL ON FILE

ADOPTED 11/1970

REVISED 9/2022

RCB CULVERTS TYPE I HEADWALLS

SPEC. # 502

DETAIL NUMBER CH-5B

Nevada Tahoe Conservation District

DETAILS 7

MARLETTE CREEK RESTORATION PROJECT

PROFESSIONAL ENGINEER - STATE OF NEVADA
MEGHAN CHRISTINE KELLY
Exp: 6/30/25
CIVIL
4/8/2025
No. 20851

BID SET

DESIGNED/DRAWN	EK
CHECKED	MK
DATE	4/2025
SCALE	AS SHOWN
PROJECT	MARLETTE CREEK RESTORATION
SHEET	D7

Know what's below. Call before you dig.

File Path: c:\Users\ekerl.desktop-gnu4d7h\nevada tahoe conservation district\nevada tahoe conservation district - documents\Projects\Marlette\CAD\Sheets\DETAIL D1-DX.DWG 4/8/2025 2:30 PM

NOTES:

1. For additional notes see detail CH-1.
2. Dowel holes shall be drilled 12-inches into existing concrete. Diameter of hole shall be ¼-inch larger than diameter of bar. Hole may be inclined no more than 5° off the horizontal. Dowels shall be epoxied into clean holes. Epoxy shall conform to the requirement of Section 728.
3. To remove rounded ends of interior culvert walls, sawcut a vertical line 1/2" deep where the curved portion of the wall ends. Demolish the rounded end of the wall while protecting any existing reinforcing.

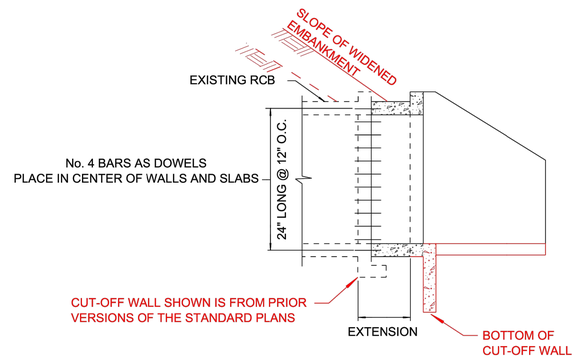

OLD HEADWALLS TO REMAIN IN PLACE UNLESS OTHERWISE NOTED

PART LONGITUDINAL SECTION

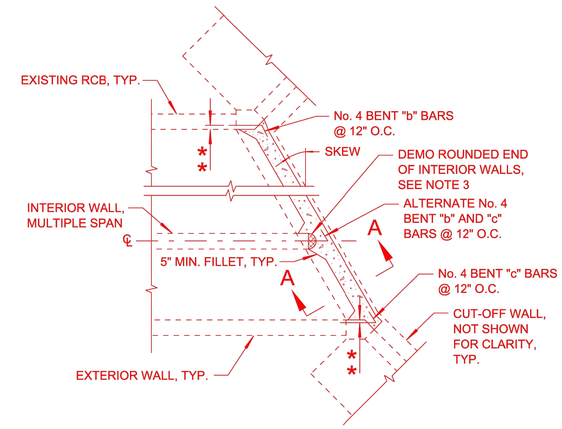

* * – 3" TO CENTER OF HOLE FROM INSIDE FACE OF CONCRETE

PLAN VIEW

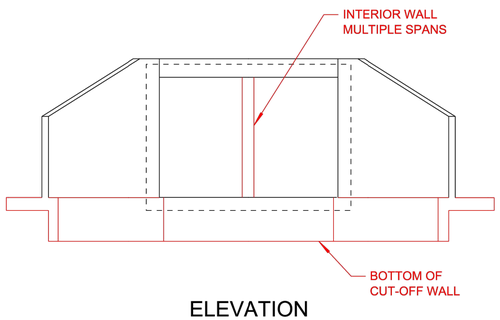

ELEVATION

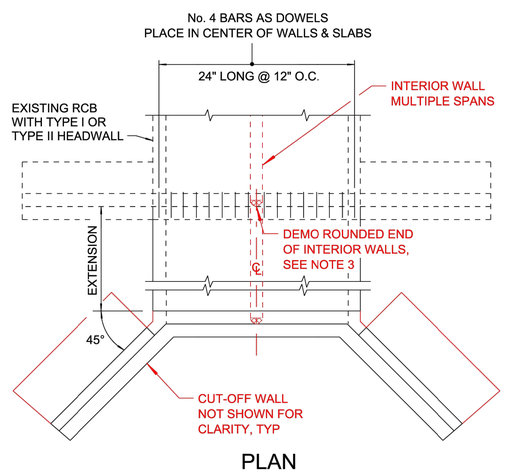

PLAN

RCB CULVERT EXTENSION

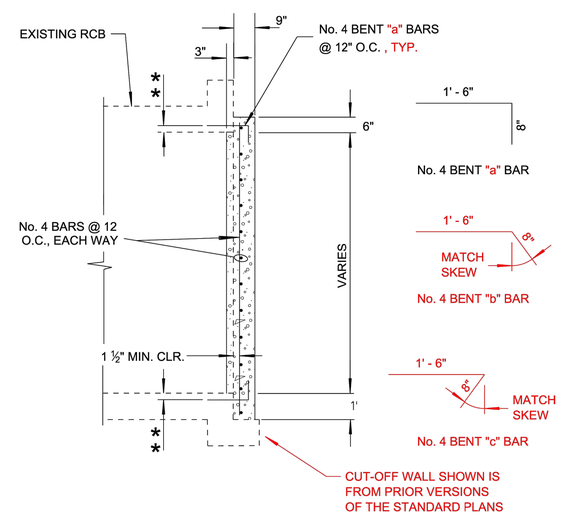

SECTION A-A

WIDTH AND HEIGHT VARIES

METHOD OF PLUGGING RCB

1 D8 RCB CULVERT METHODS OF EXTENDING AND PLUGGING
NTS

NEVADA DEPARTMENT OF TRANSPORTATION

CHIEF BRIDGE ENGR. SIGNED ORIGINAL ON FILE

ADOPTED 11/1970

REVISED 9/2022

RCB CULVERTS METHOD OF EXTENDING AND PLUGGING

SPEC. # 502

DETAIL NUMBER CH-9

Nevada Tahoe Conservation District

DETAILS 8

MARLETTE CREEK RESTORATION PROJECT

PROFESSIONAL ENGINEER - STATE OF NEVADA
MEGHAN C. KELLY
Exp: 6/30/25
CIVIL
4/8/2025
No. 20651

BID SET

DESIGNED/DRAWN	EK
CHECKED	MK
DATE	4/2025
SCALE	AS SHOWN
PROJECT	MARLETTE CREEK RESTORATION
SHEET	D8

Know what's below. Call before you dig.

File Path: c:\Users\ekerl.desktop-gnu4d7n\nevada tahoe conservation district\nevada tahoe conservation district - documents\Projects\Marlette\CAD\Sheets\DETAIL D1-DX.DWG 4/8/2025 2:31 PM

DESIGN NOTES
■ THIS PRODUCT MUST ONLY BE PRODUCED IN A JENSEN PRECAST FACILITY.
■ ALL CONCRETE MUST HAVE A 28 DAY COMPRESSIVE STRENGTH OF 5000 PSI.
■ REINFORCING STEEL MUST COMPLY WITH ASTM A615 GRADE 60 OR ASTM A706 GRADE 60.
■ EQUIVALENT AREA WELDED WIRE REINFORCING CAGES MAY BE UTILIZED IN LIEU OF GRADE 60 REBAR.
■ WELDED WIRE REINFORCING MUST COMPLY WITH ASTM A1064.
■ SEE TITLE BLOCK FOR BURY DEPTH RANGE, WATER TABLE LEVEL, AND DESIGN AND LOADING SPECIFICATIONS.
■ SOIL UNIT WEIGHT – 120 lbs/cu.ft.
■ EQUIVALENT LATERAL EARTH PRESSURE DRY: 60 lbs/cu.ft.
■ EQUIVALENT LATERAL EARTH PRESSURE WET: 95 lbs/cu.ft.
■ UNLESS OTHERWISE NOTED OR SPECIFIED THE STRUCTURE MUST BE INSTALLED PER "JENSEN PRECAST TYPE 1 SEGMENTAL BOX CULVERT INSTALLATION REQUIREMENTS" FOUND AT https://wp1.jensenprecast.com/wp-content/uploads/RCBC-Type-1-Seg-Installation-Instructions.pdf

BILL OF MATERIALS

ITEM	QTY	PART NUMBER	DESCRIPTION	MASS (lb)
1	1	200096079	Segmental Box Culvert SBC1-9672 Base Center Skew (Both) 96Wx72Hx156L	30360
2	1	200096084	Segmental Box Culvert SBC1-96 Slab Top Center Skew (Both) 96Wx156Lx10T	14882

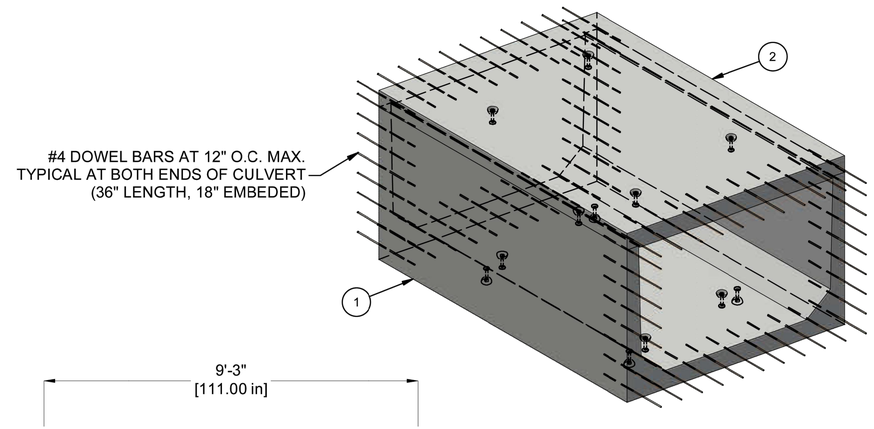

ISO VIEW

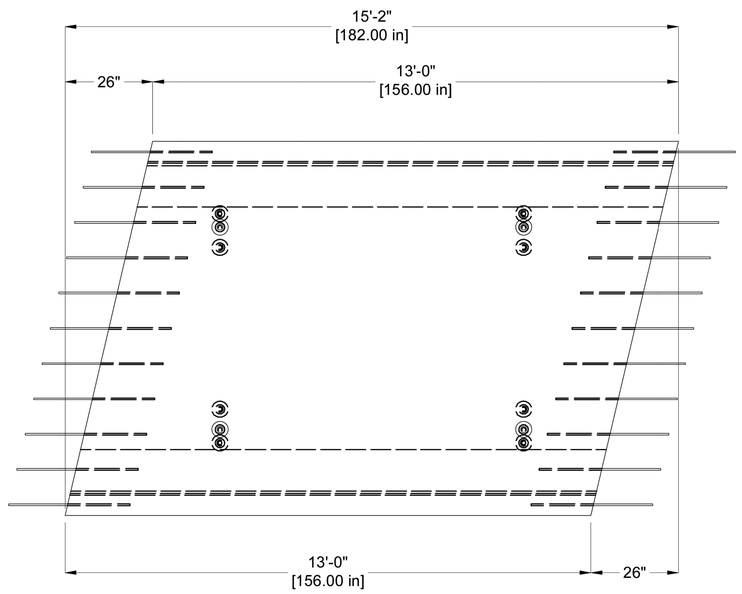

PLAN VIEW

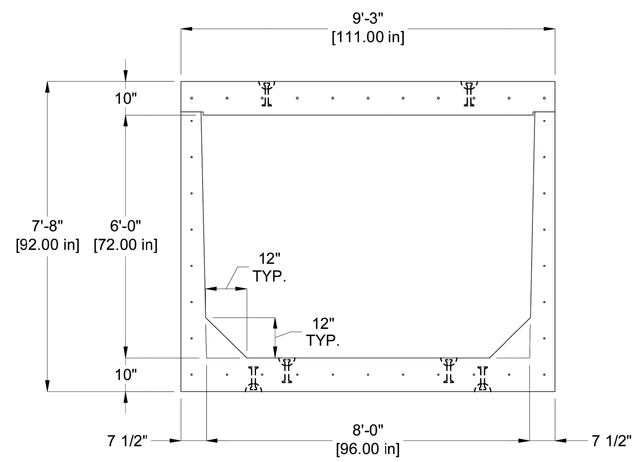

CROSS SECTION

CHANGE HISTORY			
NO.	DESCRIPTION	DATE	BY
1	2412-58113	12/17/2024	MLR/RM

BURY DEPTH:	1.0' - 5.0' to Top		
WATER LEVEL:	3.0'	APPROX. WEIGHT:	45241.41 Lbs
DESIGN SPEC:	AASHTO LRFD,ASTM C1786	LOADING SPEC:	AASHTO HL-93
AGENCY:		AGENCY SPEC:	

JENSEN PRECAST EST. 1968

WWW.JENSENPRECAST.COM

©2024 Jensen Precast- All rights reserved.
All materials appearing as Jensen Precast documents and the like are proprietary work product and are protected under U.S. copyright and other laws.
Unless in conjunction with business conducted with Jensen Precast, any use of Jensen Precast work product without express, written consent is prohibited, and recipient is prohibited from distributing any and all work product to non-approved third parties under penalty of civil action.
This product shall only be produced in a Jensen Precast facility.

DESCRIPTION: Type 1 Box Culvert Layout SBC1-86x13' Run Marlette Creek Culvert Extension LAYOUT REVIEW			REV: A-1
PART NUMBER: 200096089		DRAWN BY: MLR	SHEET: 1 OF 2
CREATED: 12/13/2024		MODIFIED: 12/17/2024	

1 / D9 JENSEN PRECAST CULVERT EXTENSION SECTION
SOURCE: JENSEN PRECAST

200096089.pdf

Nevada Tahoe Conservation District

DETAILS 9
MARLETTE CREEK RESTORATION PROJECT

PROFESSIONAL ENGINEER – STATE OF NEVADA
MEGHAN C. KELLY
Exp: 6/30/25
CIVIL
4/8/2025
No. 20851

BID SET

DESIGNED/DRAWN	EK
CHECKED	MK
DATE	4/2025
SCALE	AS SHOWN
PROJECT	MARLETTE CREEK RESTORATION
SHEET	D9

Know what's below. Call before you dig.

File Path: c:\Users\ekerl.desktop-gnu4d7n\nevada tahoe conservation district\nevada tahoe conservation district - documents\Projects\Marlette\CAD\Sheets\DETAIL D1-DX.DWG 4/8/2025 2:31 PM

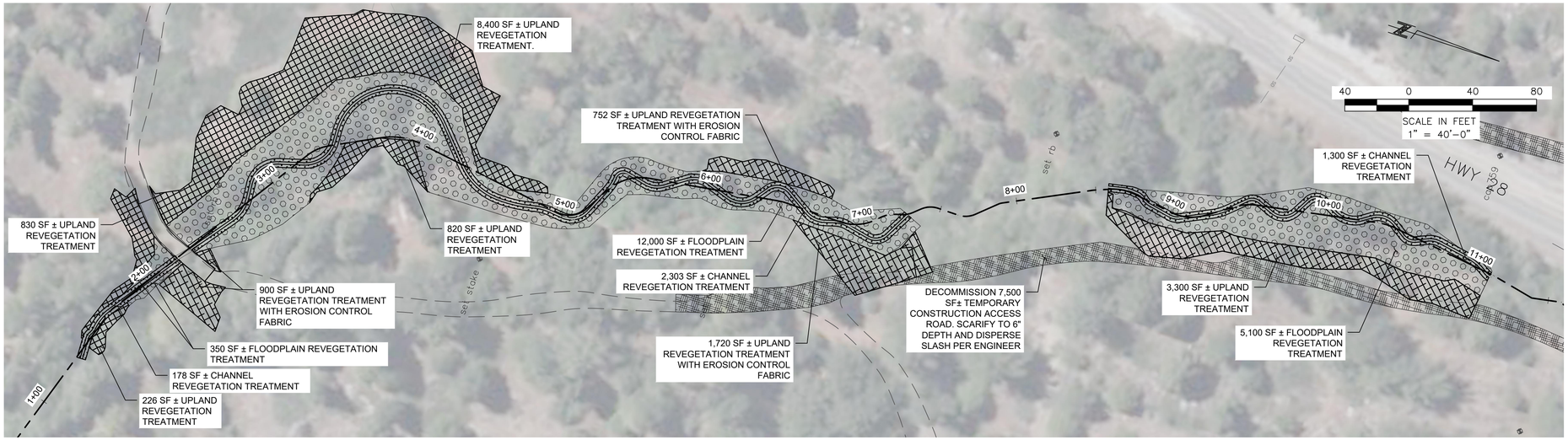

PLAN – SOUTH FORK STA 1+25 TO 11+10

ROAD GRADE DECOMMISSION. UPLAND REVEGETATION, MULCH AND UPLAND SEED (10,500 SF±)

UPLAND REVEGETATION, EROSION CONTROL FABRIC, MULCH AND UPLAND SEED (15,000 SF±)

UPLAND REVEGETATION, MULCH AND UPLAND SEED (10,300 SF±)

FLOODPLAIN REVEGETATION, EROSION CONTROL FABRIC, MULCH AND SEED MIX 1 (23,000 SF±)

CHANNEL REVEGETATION; WETLAND MAT (4,500 SF±)

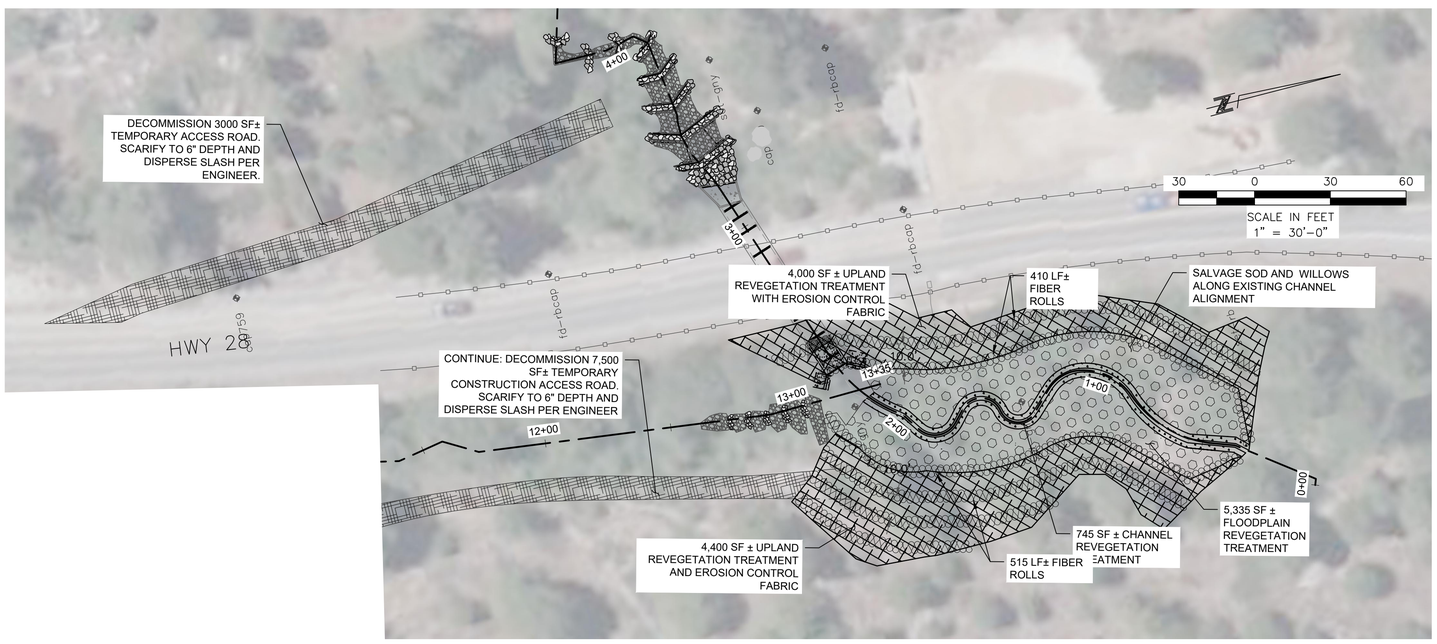

PLAN – MAIN FORK STA 0+40 TO 4+50

Seed Mix 1 (Riparian)		
Species (Scientific Name)	Species (Common Name)	LBS per Acre
Bromus Carinatus	California Brome	3.00
Deschampsia Cespitosa	Tufted Hairgrass	.25
Carex Praegracilis	Meadow Sedge	.50
Hordeum Brachyantherum	Meadow Barley	2.00
Juncus Balticus	Baltic Rush	.02
Elymus Triticoides	Creeping Wildrye	3.00
Crex Nebrascensis	Nebraska Sedge	.50
Lupinus Polyphyllus	Big Leaf Lupine	1.00
Potentilla Gracilis	Slender Cinquefoil	.50
Erythranthe Guttata	Mimulus Guttattus	.02
Carex Athrostachya	Slenderbeak Sedge	.20
Delphinium Glaucum	Sierra Larkspur	.50
Festuca Rubra	Creeping Red Fescue	1.00
Total		**12.49**

Seed Mix 2 (Upland)		
Species (Common Name)	Species (Botanical Name)	LBS per Acre
Achnatherum Occidentale	*Western Needlegrass*	.5
Bromus Carinatus	*California Brome*	4.50
Elymus Elymoides	*Bottlebrus Squirreltail*	3.50
Elymus Triticoides	*Creeping Wildrye*	4.00
Leymus Cinereus	*Great Basin Wildrye*	2.00
Elymys Glaucus	*Blue Wildrye*	1.00
Poa Secunda	*Sandberg Bluegrass*	.50
Arctostaphylos Patula	*Greenleaf Manzanita*	1.50
Artemisia Tridentata	*Basin Big Sagebrush*	.20
Purshia Tridentata	*Antelope Bitterbrush*	2.00
Ceanothus Velutinus	*Deerbrush*	1.50
Achillea Millefolium	*White Yarrow*	.10
Monardella Odoratissima	*Coyote Mint*	.50
Lupinus Arbustus	*Longspur Lupine*	1.50
Wyethis Mollis	*Wooly Mules Ear*	1.50
Lupinus Argenteus	*Silverleaf Lupine*	1.50
Symphyotrichum Ascendens	*Western Aster*	.50
Penstemon Newberryi	*Mountain Pirde*	.50
Total PLS LBS/ACRE RATE		**27.3**

1. SOD WILL BE SALVAGED FROM AREAS IDENTIFIED BY THE ENGINEER AND REPLANTED CLOSEST TO MARLETTE CREEK. ALL DISTURBED AREAS, INCLUDING SOD TRANSPLANT, SHALL BE SEEDED WITH SEED MIX

2. AREAS IDENTIFIED AS CHANNEL REVEGETATION WILL BE RESTORED WITH WETLAND MAT PROVIDED TO THE CONTRACT BY THE ENGINEER. THE CONTRACTOR SHALL NOTIFY THE ENGINEER 5 WORKING DAYS PRIOR TO PLACEMENT OF WETLAND MAT. WETLAND MAT MAY BE STORED ON SITE AS DIRECTED BY THE ENGINEER.

3. WORK SHALL BE CONDUCTED AND/OR OVERSEEN BY A LICENSED LANDSCAPE CONTRACTOR (C-10) IN THE STATE OF NEVADA AND WILL BE INSPECTED BY THE ENGINEER, IN CONJUNCTION WITH THE REVEGETATION SPECIALIST (RS). THE CONTRACTOR SHALL PERFORM ALL REVEGETATION WORK AS SPECIFIED HEREIN AND IN ACCORDANCE WITH THESE SPECIAL TECHNICAL PROVISIONS, THE PROJECT PLANS, AND THE STANDARD SPECIFICATIONS. THE REVEGETATION WORK SHALL CONSIST OF ALL SITE PREPARATION ASSOCIATED WITH THE REVEGETATION TREATMENTS, AND SHALL INCLUDE SOD AND ORGANIC MATTER SALVAGE, STORAGE AND REPLANTING; WILLOW SALVAGE, STORAGE AND REPLANTING; SEEDBED PREPARATION; SEEDING; MULCHING; DESIGN, INSTALLATION AND MANAGEMENT OF THE IRRIGATION SYSTEM, IF NECESSARY, INCLUDING WINTERIZATION AND DECOMMISSIONING; AND RECORD KEEPING.

4. AREAS TO RECEIVE REVEGETATION TREATMENTS SHALL INCLUDE ALL AREAS DISTURBED DURING CONSTRUCTION AND ALL AREAS INDICATED ON THE PLANS AND AS DIRECTED BY THE ENGINEER.

5. THE CONTRACTOR IS FURTHER REQUIRED TO ONLY USE "LOW IMPACT EQUIPMENT" FOR THIS PROJECT. NO EQUIPMENT HAVING A GROUND PRESSURE THAT WILL DISTURB AND/OR COMPACT THE GROUND (GENERALLY GROUND PRESSURES LESS THAN 25 PSI) WILL BE ALLOWED OFF OF PAVED AREAS OR DESIGNATED TEMPORARY TRUCK HAUL ROUTES UNDER ANY CIRCUMSTANCES. ALL EQUIPMENT ON THE PROJECT SITE, (OFF PAVED AREAS OR DESIGNATED TRUCK HAUL ROUTES), SHALL MEET THIS LOW-PRESSURE REQUIREMENT.

6. SUPPLEMENTAL TREATMENTS MAY BE REQUIRED IF REVEGETATION EFFORTS ARE UNSATISFACTORY FOLLOWING COMPLETION OF WORK AS DETERMINED BY THE ENGINEER. THE CONTRACTOR MUST ACHIEVE 70% OF PRE-DISTURBANCE (REFERENCE AREA) NATIVE VEGETATIVE COVER FOR AREAS RECEIVING SEED. WARRANTY 100% SURVIVAL OF ALL SALVAGED AND TRANSPLANTED SOD AND WILLOWS.

7. THE CONTRACTOR SHALL NOTIFY THE ENGINEER NO LESS THAN TEN (10) WORKING DAYS IN ADVANCE OF REVEGETATION WORK AND SHALL NOT BEGIN WORK UNTIL PREPARED REVEGETATION TREATMENT AREAS HAVE BEEN ACCEPTED BY THE ENGINEER. THE CONTRACTOR SHALL REQUEST THAT TREATMENT TYPES AND BOUNDARIES ARE LOCATED BY THE ENGINEER PRIOR TO PROGRESSING WITH THE WORK.

8. NO SUBSTITUTIONS OR ALTERATIONS TO THESE SPECIAL TECHNICAL PROVISIONS SHALL BE ACCEPTED WITHOUT THE PRIOR WRITTEN APPROVAL OF THE ENGINEER AND THE RS. NO FURTHER DISTURBANCE OF ANY TREATMENT AREA SHALL BE ALLOWED ONCE REVEGETATION HAS BEEN INITIATED.

9. SOIL DISTURBANCE SHALL BE MINIMIZED AND LIMITED TO THOSE AREAS THAT REQUIRE TREATMENT. ALL EXISTING VEGETATION WITHIN THE PROJECT LIMITS NOT DESIGNATED FOR REMOVAL SHALL BE PROTECTED. DELINEATE PROJECT BOUNDARIES WITH FENCING PER THE REQUIREMENTS IN CONSTRUCTION LIMIT FENCING AND IN THESE SPECIAL TECHNICAL PROVISIONS. TRAFFIC OUTSIDE OF PROJECT AREA IS PROHIBITED. ANY EXISTING OR PREVIOUSLY INSTALLED VEGETATION DAMAGED SHALL BE REPLACED BY THE CONTRACTOR. AREAS TO RECEIVE REVEGETATION TREATMENTS SHALL INCLUDE ALL AREAS DISTURBED DURING CONSTRUCTION, AS INDICATED ON THE PROJECT PLANS AND AS DIRECTED BY THE ENGINEER.

10. SALVAGE ALL SOD TO BE DISTURBED INCLUDING BUT NOT LIMITED TO WHAT IS SHOWN ON THE DRAWINGS. SALVAGE SOD AND ORGANIC MATTER, STORE, AND REPLANT AS DIRECTED BY THE RS. TOP DRESS BARE AREAS WITH REVEGETATION SEED MIX 1. RAKE SEED TO INCORPORATE AND IRRIGATE TO ESTABLISH REQUIRED COVER IRRIGATE TO ESTABLISH SOD AND SEEDED AREAS. WATER SOD 2 TIMES PER DAY TO KEEP MOIST UNTIL PLANTED.

11. SALVAGE, STORE, AND RE-PLANT WILLOWS AS SHOW ON THE PLANS AND AS DIRECTED THE ENGINEER. TOP DRESS BARE AREAS WITH SEED MIX 1. RAKE SEED TO INCORPORATE. IRRIGATE TO MEET PERFORMANCE CRITERIA.

12. LOOSEN ANY COMPACTED SOILS TO ACHIEVE A MAXIMUM OF 85% COMPACTION FOR AN 8" MINIMUM DEPTH. APPLY REVEGETATION SEED MIX, INCORPORATE. APPLY MULCH AND CRIMP TO ACHIEVE 100% COVER.

811 Know what's below. Call before you dig.

Nevada Tahoe Conservation District

LANDSCAPING & REVEGETATION PLAN 1

MARLETTE CREEK RESTORATION PROJECT

PROFESSIONAL ENGINEER – STATE OF NEVADA
MEGHAN C. KELLY
Exp: 6/30/25
CIVIL
4/8/2025
No. 20851

BID SET

DESIGNED/DRAWN	EK
CHECKED	MK
DATE	4/2025
SCALE	AS SHOWN
PROJECT	MARLETTE CREEK RESTORATION
SHEET	L1

File Path: c:\Users\ekerl.desktop-gnu4d7n\nevada tahoe conservation district\nevada tahoe conservation district - documents\Projects\Marlette\CAD\Sheets\Sheets L1-Lx.dwg 4/8/2025 2:31 PM